

# AURONZO - MISURINA



**PHARMACY - HERBALIST**  
**COOPERATIVE ENTITY FOR THE**  
**CONSUMER OF MUTUAL AID SOC. COOP.**

# *Farmacia dei servizi*

**ELECTROCARDIOGRAM - URINE TEST**  
**CAPILLARY BLOOD SAMPLE ANALYSIS**  
EASY - FAST - RELIABLE - CERTIFIED



Via Roma, 19 - AURONZO DI CADORE Tel.  
0435.9281 - [farmacia@entecoopauronzo.com](mailto:farmacia@entecoopauronzo.com)  
[www.farmaciauonzo.it](http://www.farmaciauonzo.it)

## OUR HOURS

OPEN EVERY DAY HOURS: 8.30am  
- 12.30pm • 3.30pm - 7.30pm





Municipality of  
Auronzo of Cadore



Municipality of  
Vigo of Cadore



Municipality of  
Lozzo of Cadore

## slow, sustainable, conscious

*this is the philosophy of the Tre Cime Dolomiti Consortium!*

**Veneto. Auronzo, Misurina, Vigo, Lozzo** and the Belluno mountains: the essence of the **Tourist Consortium Three Peaks Dolomites**.

Historical, cultural, naturalistic itineraries, traditional gastronomy: dishes not to be missed. All about sports: trekking, biking, canoeing, skiing, snowshoeing and sledding taken from the articles of the **Blogger Cappello** and the **Studio Eidos Press Office** who have taken care of our communications over the years.

Slow, sustainable, conscious. Slow tourism applies to the mountains and characterizes the philosophy of **Tourist Consortium Tre Cime Dolomiti** in Veneto. Here, in the heart of the **Belluno Dolomites**, the holiday is authentic relaxation that comes from still uncontaminated landscapes, where nature is the true protagonist. It is not the mountain of hotel chains, crowded slopes, large numbers. It is the land of **Three Peaks of Lavaredo, Auronzo and Misurina**. A natural paradise where you can find your own dimension and the right rhythm, savor hospitality and authenticity. For a holiday that regenerates.

**Three Peaks of Lavaredo**, emblem of the Dolomites. How often do you fail to recognize a peak even though you have already seen it many times! Just change perspective, the mountain shows off a different profile and changes shape, color, and boundaries. This is especially true for the famous Tre Cime di Lavaredo, the undisputed symbol of this spectacular territory, not by chance cited in the name and logo of the Tourist Consortium.

During your stay in **Auronzo** you will have the opportunity to explore the surroundings, hike in the surrounding mountains, relax on the shores of the lakes or simply enjoy a walk in the center.

*Welcome to Auronzo, welcome to Cadore*

*Via Corte, 18 - Ph. +39 0435 99603*

*[www.auronzomisurina.it](http://www.auronzomisurina.it)*





Since 2009 the **Dolomites** are registered in the *UNESCO World Heritage List* thanks to their **beauty and unique landscape**, in addition to its scientific importance at a geomorphological level. The area of **Auronzo Misurina, Lozzo, Vigo** is located between the Northern Dolomites and the Oltrepieve Dolomites. **Three Peaks of Lavaredo** represent the symbol of the Dolomites in the world and Auronzo is the only one **urban center** from which they are visible, on their side facing south.

# Auronzo of Cadore

It is a renowned holiday resort of the **Belluno Dolomites** bordering the Pusteria Valley, near Cortina, Comelico and Alta Pusteria, it extends for about 900 m above sea level, along the left bank of the **Lake of Santa Caterina**.

Surrounded by woods and some of the most beautiful Dolomite groups, with the **Three Peaks of Lavaredo** in the background, **Auronzo** is the ideal destination for a relaxing and cultural holiday and a perfect place for a relaxing walk.

The historic center of the town is particularly fascinating and offers many places of interest to discover.

## The houses in the center

During your walk you will notice the beautiful houses of the village, with a unique architectural style that reflects the history and culture of the area. These wooden and stone houses, with simple and linear shapes, were built according to the principles of the **traditional architecture of the Dolomites**, with the utmost attention to detail and respect for the surrounding environment. The emotions you feel while walking along the narrow streets of the center of Auronzo are many. First of all, the beauty of the surrounding landscape leaves you speechless: the majestic mountains that stand out on the horizon and the peace and tranquility that you breathe, the calm and serenity that pervade every corner. The **houses in the center of Auronzo**, with their rustic and essential style with the **Church of S. Giustina and Our Lady of Grace** they accompany you along the tree-lined avenue, making you feel immersed in an authentic and genuine atmosphere, where time seems to have stopped. You feel at home, welcomed by the warm hospitality of the locals and the beauty of the landscape.

## Parish Church of San Lucano Patron Saint of the Dolomites

Continue your walk to the parish church of **Saint Lucano**. This church, built in the 18th century, is an example of Baroque architecture and has an imposing façade decorated with statues and frescoes. Once inside, you will be fascinated by the interior decorations, including a beautiful pink marble altar and a frescoed ceiling with scenes from the life of San Lucano.



The book "Il Cadore ei Benedettini di Follina e Busco" attests the first mention of the church of San Lucano on 11 January 1229, when Widolino da Auronzo mentions it in his will. In 1439 the church was consecrated and in 1839 it was decided to rebuild it due to the increase in population.

The architect **Palatines** of Pieve di Cadore chose the place where the new church was to be built, but then the project was entrusted to Giuseppe **Segusini** of Feltre. The works began in 1851 and were completed in 1856, when the church was consecrated. The church organ, built by GB De Lorenzi of Vicenza, is a particular phonochromatic instrument with two keyboards. The current bell tower, which dates back to the 1920s, replaces the medieval one which was now in danger of collapsing and is in perfect harmony with the church.

### Visit to the church of the Madonna delle Grazie

It was built by the Auronzani in 1738 with the aim of ending the war with Dobbiaco for the possession of the pastures. The church was dedicated to the **Our Lady of Grace** and construction was completed in 1752.



The interior is characterized by an octagonal plan and on the altar there is a painting of the Madonna delle Grazie. The architectural style of the church is late Baroque and the polychrome majolica roof is beautiful, with a spectacular view of the entire surrounding area. It is interesting to stop and look at the wrought iron flagpole depicting the famous three-pricked rooster that the legend speaks of.

### The Roman sanctuary

The **Roman Sanctuary** of Auronzo di Cadore is an archaeological site located behind the town cemetery. It is composed of at least two phases of construction dating back to Roman times, where

the cult of the deities called was celebrated “*Masters*”. The sanctuary was equipped with a writing system typical of the Veneto region of the time, derived from Etruscan models. The cultural and naturalistic path to reach the sanctuary was renovated in 2016 and can be accessed for free. In addition to history, the place also offers a panoramic view of the town and the surrounding mountains. The Roman Sanctuary of Auronzo di Cadore is just one of the testimonies of the Roman era present in the area, together with the remains of the Roman road located in the nearby village of Lozzo.

*These are some small suggestions of what you can admire in our magnificent country. To know more you can stop by our office.*



Office of the Tre Cime Dolomiti Consortium

Via Corte 18 - Tel. 0435 99603 - [info@auronzomisurina.it](mailto:info@auronzomisurina.it)

# Weekly schedule

## GUIDED TOUR

**TO THE SOMADIDA FOREST 2025** Guided tour of the Somadida Forest with the Carabinieri Biodiversity Unit of Palus San Marco. **Every Tuesday in July and August.** Time: 10.00 am with return at approximately 12.30 pm. Reservations: by 5.00 pm the day before at the Consorzio Turistico Tre Cime Dolomiti.

Price: Free visit.

## GUIDED HISTORICAL TOUR TO THE SITES OF THE FIRST WORLD WAR with Antonella Fornari

Meeting in front of the Church of Monte Piana (MISURINA) at 11.00.

**WEDNESDAY: June: 25. July: 9-16 23-30. August: 6-13-20-27. September: 3.**

Time: 11.00 am with return at approximately 3.00 pm. Reservations: by 5.00 pm the day before at the Tre Cime Dolomiti Tourist Consortium. Price: Adults €18.00, Children (6-12) €8.00. Children 0-5 free. Transport costs are not included.

## GUIDED TOUR FROM THE MILL ROGGIA TO THE DAIRY - LOZZO DI CADORE

**Every Wednesday and Friday.** Itinerary: meeting at 3 pm in front of the Tourist Office (Piazza IV Novembre). Parish Church of the Madonna del Rosario, Piazza Pietro Fortunato Calvi, Roggia dei Mulini (with entrance to the factories) and visit to the Dairy. Price: Free offer. Info and reservations: 3792394964 - info@matelcadore.it .

**DISCOVERING THE FARM ANIMALS AND TREES AT AGRITURISMO AI LARES.** For children, teenagers and adults!



An incredible mountain experience. **Every Wednesday in July and August 2025.** Time: 2:30 p.m. Reservations: Tel. 334 7970400 - Agriturismo Ai Lares - Loc. Passo Sant'Antonio. Price: 5.00 euros per child.

### **GUIDED TOUR**

#### **DISCOVERING THE OLD TABIÀ A**

suggestive walk to discover the old tabià of the Bombassei area in Reane with Prof. Ilde Pais Marden Nanon. Meeting at 10.00 Piazza Regina Pacis. **Every Thursday from mid-June to mid-September.** Reservations: by 5:00 pm the day before at the Tre Cime Dolomiti Tourist Consortium. Price: adults €7.00, children (6–12) €4.00, children 0-5 free.

### **PRALONGO FARM**

Come and discover the many activities offered in the large Pralongo meadow – follow the Facebook page for updates on events and activities. **From June to September.** Reservations: Azienda Agricola Pralongo Cell. 339 7307992. For updates on events and activities. Info: by reservation.

### **GUIDED TOUR THROUGH THE STREETS OF THE TOWN**

A suggestive walk through the streets of



Auronzo to discover historical and geographical aspects of Val d'Ansiei with Prof. Ilde Pais Marden Nanon. **June: 21 – July 5/19 August 2/16/30 – September 13.** Reservations: by 5:00 pm the day before at the Tre Cime Dolomiti Tourist Consortium. Price: adults €7.00, children (6–12) €4.00, children 0-5 free.

### **GUIDED TOUR TO THE CHURCH OF SANTA GIUSTINA**

Discovering the Church of Santa Giustina with





visit to the Choir and Sacristy. **June: 28 – July 12/26 – August 9/23 September 6.** Meeting at 10.00 Piazza Vigo – Reservations: by 17.00 the day before at the Consorzio Turistico Tre Cime Dolomiti. Price: adults €7.00, children (6–12) €4.00 - children 0 – 5 free.


### **GUIDED TOUR TO THE HISTORIC CHURCHES OF VIGO**

An incredible dive into art and history just a few kilometers from Auronzo.

**Tuesday to Sunday: July and August.** Opening hours: 10.00 - 12.00 and 16.30 - 18.30.

Reservations and information:  
tel. 0435 77058  
Price: ask for information.

*SOME DATES MAY VARY BASED ON THE WEATHER  
AND/OR THE OPINION OF THE GUIDES.*



# explore nature with us!

excursions and activities program for families and children  
accompanied by a medium mountain guide

THURSDAY **26.06.2025**

**EXCURSION ON THE PALE DI MISURINA** An adventure among breathtaking views to admire the beauty of the Dolomites and learn about their geology. Price: adults €20, children €8, Minimum age 8 years, full day. Meeting at 9.00 Misurina piazzale Seggiovia Col de Varda.

THURSDAY **03.07.2025**

**EXCURSION ON THE TRAILS AROUND AURONZO WITH ORIENTATION WORKSHOP**

Let's explore the low paths of the village and learn the basics of orientation with compasses and maps. A perfect activity for little explorers! Price: adults €15, children €5. Minimum age 6 years, afternoon activity. Meeting at 3:00 pm Piazza Santa Giustina.

THURSDAY **10.07.2025**

**EVENING WALK TO LAKE AURONZO WITH FAIRY TALES AND LEGENDS**

An enchanted experience on the shores of Lake Auronzo, where we will listen to tales of fairy tales and legends of the Dolomites, immersed in the magic of the night. Price: adults €10, children €5. Meeting at 8.15 pm in front of Chalet Stella Alpina.

THURSDAY **07.17.2025**

**THE DANTA PEAT BOGES**

Discovering a unique ecosystem! Walk through peat bogs and humid environments with observation of plants and small animals. Price: adults €15, children €5. Minimum age 6 years, afternoon activity. Meeting at 3:00 pm on the road to Danta (football field).

THURSDAY **24.07.2025**

**COL DI VAL FONDA: HISTORICAL EXCURSION**

A journey through time along the paths of the Great War, to discover the historical testimonies of the Dolomites. Price: adults €20, children €8. Minimum age 8, full day. Meeting at 9.00 at Ponte della Marogna.

THURSDAY **07/31/2025**

**LET'S OBSERVE NATURE:**

**WALK WITH EDUCATIONAL GAME** An easy hike along the paths around the village with interactive games to discover the flora and fauna of the Dolomites.

Price: adults €15, children €5. Minimum age 6, afternoon activity.

Meeting at 3.00 pm in Piazza Santa Giustina.



THURSDAY **07.08.2025**

**EVENING WALK TO LAKE AURONZO WITH FAIRY TALES AND LEGENDS**

An enchanted experience on the shores of Lake Auronzo, where we will listen to tales of fairy tales and legends of the Dolomites, immersed in the magic of the night. Price: adults €10, children €5. Meeting at 8.15 pm in front of Chalet Stella Alpina.

THURSDAY **08.14.2025**

**A PIECE OF THE GEOTRAIL: MONTE AGU-DO AND THE FORMATION OF THE DOLOMITES**

An educational trail to discover how these extraordinary mountains were formed through rocks, fossils and stories of geological history. Price: adults €20, children €8 + possible cost of the Fun bob for the descent if desired. Minimum age 10 years, full day. Meeting at 9.00 loc. Taiarezze chairlift departure.

THURSDAY **21.08.2025**

**EXCURSION ON THE TRAILS AROUND ADURONZO WITH ORIENTATION WORKSHOP**

Let's explore the low paths of the village and learn the basics of orientation with compasses and maps. A perfect activity for little explorers! Price: adults €15, children €5. Minimum age 6 years, afternoon activity. Meeting at 3:00 pm Piazza Santa Giustina.

THURSDAY **28.08.2025**

**LET'S OBSERVE NATURE:**

**WALK WITH EDUCATIONAL GAME** An easy hike along the paths around the village with interactive games to discover the flora and fauna of the Dolomites.

Price: adults €15, children €5. Minimum age 6, afternoon activity. Meeting at 3:00 pm Piazza Santa Giustina.

THURSDAY **04.09.2025**

**THE DAM: HOW IS IT MADE AND HOW DOES IT WORK?** Visit to the structures outside the dam and then a walk to discover the trees of our woods.



Price: adults €15, children €5. Minimum age 6, afternoon activity. Meeting at 3:00 pm at the dam.

*Reservations: by 5:00 pm the day before at the Tre Cime Dolomiti Tourist Consortium. Some dates may vary based on weather conditions and/or the guide's opinion.*





## at dawn on the three peaks the dinosaurs

**A "JURASSIC" SUMMER IN THE DOLOMITES: IN AURONZO DI CADORE PREHISTORIC REPTILES "REVIVE" BETWEEN SCIENCE, CINEMA AND LIFE-SIZE REPRODUCTIONS**

It will be a real peaceful invasion that will involve over the course of the summer **Auronzo of Cadore**, a tourist resort in the Belluno area known for the Tre Cime di Lavaredo, transforming it into the "land of dinosaurs": **from June 14th to September 7th 2025** 20 life-size reproductions of specimens that lived in the Mesozoic will populate the symbolic places of the territory, protagonists of the widespread exhibition "**At Dawn of the Three Peaks - The Dinosaurs**", promoted by the Municipality of Auronzo di Cadore in collaboration with the Magnifica Comu-

nità di Cadore and the Municipality of Danta di Cadore. **You can meet them while walking around Lake Santa Caterina**, while they mirror themselves in the water to drink or start hunting, as well as in **the halls of the Palazzo Corte Metto Museum**, in dialogue with the collections of the naturalistic section and the fossils from the Bruno Berti Collection and the loan from the Ligabue Foundation (kept by the "Le Radici della Vita" Museum of Danta di Cadore, partner of the project), **while a 9-meter Allosaurus will dominate the valley from the Auronzo Refuge**, at 2,333 meters above sea level, the undisputed guardian of the Tre Cime di Lavaredo.

The widespread exhibition intertwines science, cinema and emotions, ensuring an immersive encounter with the great rulers of the Earth from millions of years ago in a journey that involves an entire valley, as has never happened before in Italy. Evolution of the exhibition hosted by the Vittorino Cazzetta Museum which in 2022 brought 15 thousand visitors to Selva di Cadore (Belluno), **the Auronzo di Cadore project rewinds the tape of history and takes the territory - rich in traces of the passage of dinosaurs, such as the footprints that can be observed by going around the three refuges Auronzo, Lavaredo and Locatelli on the Tre Cime - back to a remote era**: throughout the valley and at high altitude you will have the sensation of reliving the Mesozoic atmosphere and being part of it. An important role will be played by **references to major Hollywood productions, from Jurassic Park to Jurassic World Dominion**, the latter partly filmed right in Auronzo.

**AT THE MUSEUM OF PALAZZO CORTE METTO.** In a journey of eight rooms **the scientific reconstructions of prehistoric animals made by Geomodel srl** (laboratory in Quarto d'Altino, Venice, specialized in the creation of three-dimensional, life-size reconstructions, faithful from a scientific point of view) and by the Dinosaurs in Flesh and Bone team **will interact with the collections of the naturalistic section of the museum**. The path will be divided into dedicated sections

to the discoveries made in the Dolomites, to the formation of this corner of the Triassic "world" and to the animals that populated it, with particular attention to archosaurs and the first dinosaurs. Another section will be dedicated to the great discoveries on Italian territory, which began in the 1980s also following local findings. The internal itinerary of the museum will include, among others, **the reconstruction of *Ciro*, the famous cub of *Scipionyx samniticus***, found in Benevento, and **the *Tethysadros insularis* called *Antonio***, found in the Fisherman's Village of Duino - Aurisina (Trieste). You will also find an in-depth study dedicated to successful films in which the Tre Cime appear and an entertaining anthology of errors contained in Hollywood films. Furthermore, the section on avian dinosaurs, with the transition from dinosaurs to birds, will be integrated into the museum's fauna rooms, offering visitors a precise and captivating look at the evolution of these animals. This exhibition will also see **the presence of real dinosaur fossils, from the Bruno Berti collections and on loan from the Ligabue Foundation, preserved at the "Le Radici della Vita" Museum in Danta di Cadore.**

**AT THE LAKE OF SANTA CATERINA.** Along the walk on the right bank of Lake Santa Caterina, in a panoramic position, seven life-size dinosaur reproductions will be placed: the specimens will be reflected in the water, recalling scenes from films. Specifically, it will be about **two Italian dinosaurs, a *Saltriavenator* and the titanosaur *Tito*, and five American Cretaceous dinosaurs including the famous *T-Rex***, protagonists of the films *Jurassic Park* and *Jurassic World*. Particular attention will be paid to the *Diplodocus*, a dinosaur over 20 meters long and very similar to the one seen walking in Lake D'Antorno, on the slopes of the Tre Cime, in the film *Jurassic World Dominion*.

**TO THE THREE PEAKS OF LAVAREDO.** The exhibition will be spread across the territory involving the refuges

**of the Three Peaks and the Ribotta area**, an important centre of interest for children and families thanks to the presence of the Fun Bob and the Tre Cime Adventure Park. Outside the three refuges - the Auronzo Refuge, the Lavaredo Refuge and the Locatelli Refuge - there will be some **panels that will illustrate local discoveries**, with a reference to the films dedicated to the dinosaurs present and to the Tre Cime. Furthermore, at the Tre Cime car park, in a panoramic position, there will be a ***Allosaurus*, a 9-meter-long dinosaur that appears among the protagonists of the Jurassic World saga.**

**TO THE RIBOTTA**, finally, you will be able to admire the life-size reproduction of the ***Parasaurolophus***, an installation that will once again recall a scene from *Jurassic World*.

---

**Museum of Palazzo Corte Metto.** Monday to Sunday 10.00/12.30 and 16.00/19.30. Entrance fee (full price €5 and reduced €3).

**Lake of Santa Caterina.** Monday to Sunday, all day. Free admission.

**Auronzo, Lavaredo, Locatelli refuges and Ribotta area.** Monday to Sunday, all day. Free admission.

---



# Itinerari

## to the discovery of the ancient history

The Auronzo Misurina area is a territory rich in interesting places to discover and history to learn step by step. Whether you are alone or with your family, these suggestions will make your day spent in the area special.

### The Gogna Baths

The history of the **Gogna baths** dates back at least to the Roman period, when the thermal waters were known for their healing properties. During the **Middle Ages**, the baths were used primarily to treat skin diseases, but also became popular among nobles seeking relief from chronic illnesses. Today we can only see the remains of what was once a popular place. **The source** It is still there, with its characteristic smell of sulphur perceptible among the trees of this **mysterious forest**. The visit is recommended to everyone, it is interesting to retrace part of the history of Cadore in a short walk a few steps from the Piave and Auronzo di Cadore



### The Roman sanctuary of Auronzo

The **Roman sanctuary** of Auronzo di Cadore is a testimony of the Roman age located near the center of Auronzo. The **cultural and naturalistic itinerary** It was redeveloped in 2016 and can be visited for free.

The excavations have revealed at least two phases of construction of the sanctuary, with the cult dedicated to the deities called "*Masters*".

The area is also important for local writing, with the discovery of a stylus among the ruins of the sanctuary.

The route is made even more interesting by the panels placed along the way and by the **panoramic position** on the mountain.

The path that leads to the Roman ruins is asphalted, therefore also easy to walk with a stroller.



gino. In conclusion, the Auronzo Misurina area offers numerous historical treasures to discover and visit, such as **the Gogna baths, the Roman path of Lozzo di Cadore and the Roman sanctuary of Auronzo.**

With a short walk or a quiet hike, you can immerse yourself in the history of Cadore and admire the testimonies of the ancient Roman civilization that have left their mark on these lands.

These itineraries are perfect for those who want



MUSEO  
PALAZZO  
CORTE  
METTO  
AURONZO DI CADORE



discover the historical and cultural heritage of the place, which will make your visit to the Auronzo Misurina area special.

### **The Corte Metto Palace**

The palace was the seat of the *"Museum of Flora, Fauna and Mineralogy"* since the 1950s.

The naturalistic collection of the exhibition, initially created thanks to the passion of some private citizens, was enriched over time with new **faunal specimens** of local and extra-European origin, of minerals, rock and fossil samples, of ethnographic finds relating to the mining activity that took place in the mines of Val d'Ansiei.

The spaces: on the first floor the section *"Life and Earth Science"*, on the second floor *"Archeology"* in the fourth *"Minerals and Mines"*.

Palazzo Corte Metto is located in the center of the town, in Via Dante 4 – Tel. 0435 400035.

**APPARTAMENTI** *Pais Marden Mirco*





Via P.F. Calvi, 19 - Auronzo di Cadore (BL)  
 Tel. 0435 99086 - Cell. 338 1239867  
[mirkettomp@libero.it](mailto:mirkettomp@libero.it)  
 CIN: IT025005C2VS3ZWUJ6



# Tour of Lake Auronzo

Auronzo di Cadore is perfect for exploring. The main reason for deciding to walk in Auronzo is the possibility of admiring the many panoramas and photogenic landscapes characteristic of this corner of Veneto. You don't have to be a walker, the walk is for everyone.

## WHERE TO PARK.

We recommend two car parks that can accommodate several cars. They are both located at the end of **Zardus Street**, the first on the right

(lake front) near the Bar Bucintoro, the second is on the other side of the bridge on the right.

The route we propose is very panoramic, flat and suitable for families: it consists of a tour of Lake Auronzo, approximately 6 km long.

Also known as Lake Santa Caterina, it is artificial, created with a dam capable of "trapping" the emerald green waters that characterize it.

The path is unpaved and well beaten. From the par-



indicated you are already very close to the first panoramic point: the Transacqua bridge where flags from all over the world waving will welcome you and mark the start of your tour. This is an excellent location to take some souvenir photos. Continuing over the bridge, follow the asphalt road to the Stella Alpina chalet where there is a children's playground with a fun pulley and pedal boat rental. From the Stella Alpina chalet the paved road gives way to the well-beaten dirt path. You will be captivated by the sounds of the fresh forest that you will cross, here there is no shortage of tables and benches for a picnic or simply to rest a bit. The path continues through the thick woodland vegetation on the right while on the left it will be impossible to miss the second panoramic point: **the wooden bridge** that connects the shores of the lake, also "him" perfect for a memorable shot. From here, crossing it you can return to the starting point (halving the tour of the lake) but we recommend that you continue towards the Santa Caterina dam. Impressive with its jump of several meters. Cross it and - keeping the lake on your left, after a short stretch on the national road, continue along the beaten track that will take you to the Juventus hotel, an excellent place to have an ice cream. The itinerary is almost finished, keep the lake on your left and you will arrive at the **equipped sandy beach**, where the beautiful wooden walkway will indicate your arrival point, a few steps from the bridge from which you departed.

# Auronzo di C by the hour in summer with children

*You will agree with us that holidays are not relaxing for anyone if the children are bored or do not try interesting activities to occupy them. In this article you will find the best experiences to do with children in Auronzo, experiences that will undoubtedly make them happy.*

## FREE PLAYGROUNDS AT LAKE AURONZO

Do children love playgrounds? Great, there is no shortage of them on the shores of Lake Auronzo! There are 3 of them and they are all very beautiful, so why not organize an itinerary to have them try them all?

**The first one** playground is located a short distance from the public parking lot, at Chalet Stella Alpina, reachable by crossing the bridge of via Zardus. Here the little ones can try their hand at rope bridges, a short zip line and the inevitable slides.

**The second one** It is located in front of the Juventus bar, reachable by road or - from the other bank - by the beautiful wooden bridge that cuts the lake in half. Here there are benches in the shade where you can sit and watch the little ones playing, perhaps enjoying a nice ice cream.

**The third park** games is located near the sandy beach, near the public parking lots and more precisely in front of the Bar Bucintoro. Here, in addition to the swings and slides, a wooden installation in the shape of a boat will be a must-see

no doubt dreaming of the little ones by transporting them to fantastic worlds.

## A PEDAL BOAT RIDE ON LAKE AURONZO

Children love pedal boats, that sense of adventure given by the possibility of exploring the lake from a different and absolutely unique point of view. This activity is without a doubt a great way to keep the little ones busy and if you want to tire them out I recommend having them pedal :-). For rental contact Chalet Stella Alpina directly, it is possible to have the pedal boat even just for a short half-hour ride.

## FUN BOB

Your children will love this experience that will surely make you smile too. The Fun Bob in Auronzo di Cadore is the longest bobsleigh track on rails in Europe. The activity consists of going up with the special system that takes you to the starting point at an altitude of 1361 meters above sea level. From there the staff explains how everything works safely: how to brake and how to get off. You fasten your seat belt and off you go, down the slope. Info: [www.monteagudo.it](http://www.monteagudo.it)



## ADVENTURE PARK

Just a short distance from Fun Bob, the adventure park is the icing on the cake for a perfect day spent with the kids. The experience consists of equipped aerial routes where emotions are not lacking. Suitable for both the littlest and the oldest, you can choose between 4 routes: from the simplest to the most challenging.

For adrenaline lovers, it is possible to go ziplining over the Ansiei River.

Information: cell. 346 2898224 - 333 4535162.

## BUCINTORO MUNICIPAL SWIMMING POOL

Via Trieste, 15 - Auronzo.

## SPORTS POOL

C/O SPORTING HOTEL CLUB

Pelos di Cadore - Tel. 348 4026839.



## what if it rains?

### PALACE COURT METTO

It is the ideal destination to see a dinosaur at life-size or try a sensory experience with spaces reserved for the description of natural environments such as the forest.

The 1st and 4th floors house the sections dedicated to natural sciences, while the 2nd is reserved for archaeology.

### "RIZZARDI" LIBRARY

A good book is always a great companion on rainy days.

The library "*L. Rizzardi*" is located in the Auronzo Town Hall building. Its central location facilitates access for both residents and the many tourists who visit the town. It has approximately 17,000 books; in particular for those who love the "mountain" genre and the local culture of the Dolomite valleys, the library offers various texts, which deepen the knowledge of even the most demanding users. Info: 0435 99463



# Mount Agudo 360° PANORAMA

*Two km from the centre of Auronzo you will find the Monte Agudo area. Over the years, the hill has become an attractive hub not only for winter tourism but also for summer tourism. The two chairlifts, including a modern four-seater with automatic coupling, take you from the start (Taiarezze, 900 m) in just over 15 minutes. There are three refuges ready to welcome you, two located at the arrival of the four-seater, the perfect destination for those waiting their turn at the Fun Bob or simply to spend a few hours relaxing. While the third, the Monte Agudo refuge (1,573 m) is located at a panoramic point par excellence over the town, the lake and the Auronzo Dolomites, with an excellent view of the Tre Cime di Lavaredo. So you can't miss out on a photo opportunity. A variant of the Alta Via n° 5 also leads to the Monte Agudo refuge.*



## **FUN BOB IN AURONZO DI CADORE**

If you think that the mountains are boring and there is nothing fun to do, we are sorry to prove you wrong. An activity that will put a smile on the faces of the little ones but also the older ones. The activity in question is called “**descent with the Fun Bob**”; wouldn't you try it too?

## **THE EXPERIENCE**

After leaving your car in the free parking located a short distance from the **Fun Bob**, in a few steps you arrive at a photogenic wooden bridge where - after having crossed it - you pro-

following to the right you arrive at Tre Cime Adventure Park while to the left you reach the arrival of the Fun Bob track.

It's hard not to see the **very long snake** of aluminum that winds down the slope, impossible not to hear the amused shouts of those who are already coming down.

No sooner said than done, the **ticket** in a structure above which there is a large screen in which a video illustrates the experience. Through a fast ski lift in a few minutes you arrive at the departure point, at an altitude of 1361 meters above sea level. In a couple of minutes

the operators fasten their seat belts and explain that to start you have to move a lever forward, while to brake you just have to pull it back, nothing complicated. Ready, steady, go!!

Who likes it? **the adrenaline** it launches itself into the straight, reaches a speed of 45 km/h and has fun. Between hairpin bends and curves you can moderate the speed, enjoy the **panorama** and the sense of freedom that only emotions like this can convey. The valley is getting closer but there is time for one last quick sprint.



**An experience for everyone**, a really fun activity. The Fun Bob is absolutely safe to the point that each bob is equipped with 3 different brakes to avoid any danger. Children under 7 years old can try this experience accompanied by their parents. From 8 years old onwards it is possible to use the Fun Bob in complete autonomy.



## SUMMER PRICES 2025

### **Fun Bob + Panorama Ex**

*Adults €28 - Reduced €18*

### **Fun Bob single race**

*Adults €21 - Reduced €14*

### **Fun Bob Downhill**

*Adults €13 - Reduced €10*

### **Fun Bob 3 races**

*Adults €45 - Reduced €28*

The ticket includes 2 photos of the descent that you can download from your smartphone.

## PANORAMA EXPERIENCE

*Climb to the top of Monte Agudo with the Taiarezzo/ Malon and Malon/Monte Agudo chairlifts*

**Normal:** A/R €20 - A €15

**Reduced\*:** Round trip €11 - A €10 **•Senior\*\*:** Round trip €18

## PANORAMA EXPERIENCE

*Climb to the top of Monte Agudo with the Malon/ Monte Agudo chairlift*

**Normal:** Round trip €12 - A €8

## UP TO HALF

*Ascent to Malon with Taiarezzo/Malon chairlift*

**Normal:** A/R €15 - A €11

**Reduced\*:** Return €9 - A €8 **•Senior\*\*:** Round trip €13

**At the Malon middle station, no cash cards are accepted. If you go up on foot, you can only pay for the Fun Bob ride in cash.**

*In case of rain the Fun Bob service will be suspended. Tickets purchased will be used within the following day, but are not refundable. **Reduced: born after 05/31/2009.** Children under 8 years old must be accompanied by a person at least 18 years old. **Seniors: born before 05/31/1960.***

**OPENING: FROM 14 JUNE CONTINUED UNTIL 14 SEPTEMBER 2025.**

AURONZO IN WINTER - Chairlifts 0435 99908 - [www.monteagudo.it](http://www.monteagudo.it)



Adventure is an ingredient capable of making unforgettable experiences and transforming them into indelible memories, whether they are lived during a holiday, a weekend or a day of leisure. The Auronzo Adventure Park, an experience for adults but also for children, is in fact obvious to say that adventure appeals to everyone - obviously if experienced in total safety.

**WHERE THE PARK IS LOCATED.** We are located a couple of kilometers from the center of Auronzo di Cadore, in the Monte Agudo area. The parking lot is large, free and is literally a few meters from the adventure park. After leaving your vehicle, head towards the wooden bridge and cross it. On the left you will notice the Fun Bob, while if you continue to the right, crossing the woods you will arrive at the Tre Cime Adventure Park.

**THE EXPERIENCE.** At the sign that shows us the very short path to get to the adventure park. In the distance we look at the forest and - among the tops of the tall trees - we see people intent on climbing them using ropes and special walkways. We get closer and suddenly, above our heads, we see the zip lines, at high speed it passes over the Ansiei river reaching the other bank. We arrive at a structure where some guys are waiting for you. After buying the tickets, they explain to you in detail every aspect of the experience, focusing on the fundamental point of safety. In the meantime they provide you with harnesses where - using carabiners - you will always be safe.

**READY, SET AND... GO!!** Each of you can choose between the 5 available aerial routes, for all tastes, even for the most fearful, while for the little ones (from 3 to 5 years) there is the possibility of trying out game experiences in total safety.

**Yellow Route.** It is a path for the little ones, who under the strict supervision of their parents can also live an experience among the trees, without a harness through a mandatory path.

**Light Green Path.** It is the first route and has an easy difficulty level; it allows you to become familiar with the first suspended activities such as bridges and pulleys; it is a route with a maximum height of 1.5/2m, contains 7 activities and ends with a small zip line.

**Dark Green Path.** It is the second route with a medium/easy difficulty level; the difficulty of the various activities increases with the height which goes from 2 m to 4 m maximum; the activities of the route are 7 with a final zip line.

**Blue Route.** It is the third route in our park and is also the longest, it has a medium/difficult difficulty level. The height from the ground goes from 6 m to a maximum of 10 m, it contains 15 activities and ends with a final zip line.

**Red Route.** It is the fourth route and to access it you need to be at least 13 years old and have completed the previous routes. It has a high level of difficulty and is very complicated due to the activities that require a good amount of strength and balance. It has a height that varies between 12 m and 14 m high, it has 6 activities and ends with a long zip line. It is a "physical" route.

**Zip line over the Ansiei river.** It is an independent route, it starts from a large larch in the park and returns to the park, 300 meters of rope, suspended above the Ansiei river.

The park has 43 platforms and a zip line that crosses the Ansiei River:

**Preparatory area on the ground:** 2 preparatory lines near the reception.

**YELLOW ROUTE. GREEN ROUTE:** preparatory area for children/easy/8 platforms/activities at a height of 1.5/2 m from the ground. **GREEN PATH plus:** children's area/easy/8 platforms/activities at a height of 2.5/3 m from the ground. **BLUE ROUTE:** medium easy/16 platforms/activities at a height of 6/10 m from the ground. **RED ROUTE:** difficult/sports/9 platforms/activities at a height of 12/14 m from the ground. **PHYSICAL. ZIP LINE OVER THE ANXIETY.**

Reservations are required for groups

**Info +39 346 2898224 - 333 4535162**  
**Trecimeadventurepark@euro-sporting.it**



## PARCO AVVENTURA STAGIONE 2025


Nato in un bosco incontaminato vicino al fiume Ansiei, nel territorio delle Tre Cime di Lavaredo, il TreCimeAdventurePark, offre percorsi di diversa difficoltà con un sistema di linea vita continua che garantisce totale sicurezza.

Eventi su prenotazione per gruppi e una avventurosa Zip Line che attraversa il fiume, completano l'offerta per il divertimento di adulti, ragazzi e bambini.

### TRE CIME ADVENTURE PARK

Località Talarezze, presso gli impianti di risalita del Monte Agudo  
Auronzo di Cadore - Cel/Wa 346 2898224

[www.euro-sporting.it](http://www.euro-sporting.it) - [trecimeadventurepark@euro-sporting.it](mailto:trecimeadventurepark@euro-sporting.it)

 [trecime.adventurepark](https://www.facebook.com/trecime.adventurepark)

  
EUROSPORTING  
Adventure Park



# RETE D'IMPRESA TRE CIME ACTIVE

La Rete è stata creata in seguito ai grandi eventi ciclistici sulla terra delle Tre Cime di Lavaredo, eventi che hanno visto i migliori bikers al mondo nella specialità della Mountain Bike, ma anche le fantastiche gare della 3 Epic Road, con le classiche bici da strada, e la Winter Ride a Misurina, sulla neve.

Un gruppo di imprenditori ha deciso di organizzarsi in una rete d'Impresa dedicata al cicloturismo, per favorire lo sviluppo di queste fantastiche discipline nella nostra valle, cercando così di dare ai grandi eventi un senso compiuto, perché le gare non si esauriscano in un solo giorno, perché trovando servizi e accoglienza sul territorio, gli atleti, gli appassionati e le loro famiglie, possano ritornare nella Valle Ansiei a vivere la loro vacanza.



Un moltiplicatore di opportunità.  
Da non lasciarsi sfuggire.

## trecimedolomiti.it



Consulta il sito per muoverti agevolmente sul nostro territorio, troverai i percorsi più spettacolari per il trekking, mountain bike e winter walking nella valle delle Tre Cime.

## MEASURING MEASURE

*Misurina is the highest hamlet of the Municipality of Auronzo di Cadore.*

*It is defined as the "Pearl of the Dolomites" and from these few words you can already imagine the beauty and magnificence of the place*

### LAKE MISURINA IN SUMMER

You don't have to be a nature lover to appreciate the **Misurina lake**, its beauty is not a subjective factor.

Lake Misurina is the largest Alpine lake in Cadore and lies at an altitude of 1755 m. It is difficult to forget the feeling of pure amazement felt when you visit Lake Misurina for the first time. It appears suddenly behind a curve, it seems to be waiting for you in the blue painted blue. Sitting on the shore you get lost in its colors, among **the mountains reflected in the turquoise** of its waters, while the sun warms accompanied by a fresh summer breeze.

### WHAT TO DO AT LAKE MISURINA

One of the experiences to do at Lake Misurina is the walk along its perimeter, a bit to find **refreshment** but above all to enjoy the enchanting atmosphere that characterizes it. If you don't like walking, don't worry, with a few steps you can reach one of the many benches where you can sit and enjoy an incomparable feeling of extreme **Relax**. If you love walking, Lake Misurina is the starting point for countless **Trekking**. From the easiest to the most challenging, hundreds of trails wind through the slopes that lead to the discovery of refuges and unforgettable views. It is interesting to learn about the history of the great war fought between these peaks and the fascinating legends capable of awakening the imagination of even the greatest. One of the less challenging routes that we can recommend is the tour of Lake Misurina. You can start from one of the

parking lots in the area and then proceed clockwise or counterclockwise along a completely flat route of about 3.2 km. The trail takes about 45 minutes to complete and is suitable for everyone: families, couples, the elderly or children. The trail is well maintained and the wooden walkways that characterize it allow you to see the lake and its **panoramas** from different angles skimming the water. During your tour you will be accompanied by the characteristic sounds of the forest: the woodpecker preparing its nest, the "splash" of the lake trout, always hunting for flies, dragonflies and the relaxing gurgling of the streams that feed the lake with the crystalline waters that characterize it.

**The summer** It's the perfect season to see the **Misurina lake** from a different perspective: from the water. Yes, because another super activity that we recommend is to rent a rowing boat or a pedal boat to explore the lake while fully enjoying the intimacy that only **aboat** in the middle of a beautiful alpine lake can offer.



## One of the most beautiful cycle paths: Auronzo/Misurina

*From the beautiful town of Auronzo di Cadore, which stands directly above the spectacular Lake Santa Caterina, also called Lake Auronzo, begins the cycle path that connects this lake to the equally spectacular Lake Misurina. The route is suitable for everyone, but the outward journey is all uphill with a difference in altitude of about 923 m. For the less trained, it may be more fun to ride the cycle path on an e-bike. The total distance to reach Lake Misurina from Auronzo is 21.7 km.*



**THE ROUTE.** The start of the route is located on the western side of the Zardus Street bridge, north of the **Auronzo lake**. Impossible to miss: the flags of different nations placed above it, in addition to welcoming you, will mark the start of your two-wheeled adventure. Immediately after the bridge, continue on the dirt path that immediately immerses itself in the greenery. The first part of the cycle path winds without excessively steep climbs along the bottom of the **Ansiei Valley**, with an average gradient of 3.5%. From this point the cycle path is well marked and it is almost impossible to get lost, along the way you will find signs indicating the place where you are, the difference in altitude you have already faced and the distance from the arrival. Countless rest areas all in wood, with the rack for the bikes, benches and tables - also covered by canopies - where you can sit for a snack or rest a bit. **The cycle path** already in the initial part it offers a privileged view of the rushing river with its crystalline waters that gurgle among the white stones smoothed by the power of the water. The first bridge you will cross is that of

**Malon**, where you have to continue keeping the river on the left. Then in order you reach **Taiarezze, Giralba, Val Marzon, P.te Argentiera, Pralongo, Domenico Savio, Palus San Marco** arriving at the mythical **Somadida Forest** which is located at an altitude of 1136 meters above sea level. This forest characterized by tall trees seems shrouded in an aura of mystery that has inspired myths and legends of a unique territory that is all to be discovered. **The Somadida Forest** marks the beginning of the second part of the itinerary: the hardest. Yes, because the slope of the climbs increases quite a bit but the beauty of this place will repay you for every effort. Continuing you arrive at **Good Valley**, to then reach **Misurina crossroads** and get to the **Misurina lake**, directly in front of the little church of Col de Varda. The view from the little church opens onto the underlying lake of Misurina and the surrounding mountains, it is impossible not to be enraptured. From this point you can decide whether to stop at the lake for some souvenir shots, continue towards the **Three Peaks of Lavaredo** or more simply return to Auronzo di Cadore enjoying a 21.7 km descent.

### Rentals:

#### **GO ACTIVE RENT A BIKE** Monte

Agudo - Auronzo ski lifts location  
tel. 0435 9240 or 339 5782419

#### **THREE PEAKS SERVICE**

Lakeside, in front of the Grand Hotel Misurina  
tel. 333 3142212

For other itineraries you can visit the site:  
[bike.trecimedolomiti.it](http://bike.trecimedolomiti.it)

# IMPRESA BOSCHIVA “LA MARTELADA”

della “Magnifica Regola di Villagrande”



Specializzata nel taglio piante e arbusti, esbosco,  
pulizia e ripristino aree boschive e macina ceppaie

Vendita di legname in tronco

Possibilità di sopralluogo per preventivo nel comune di Auronzo o limitrofi



Auronzo di Cadore  
Piazza Santa Giustina 1  
tel. 0435 99461

mail: [segreteria@regolavillagrande.it](mailto:segreteria@regolavillagrande.it)



3

between the lakes p

the

beautiful ones of the Dolomites

the

*What is your perfect view? perfection is given only by nature, by the mountain peaks that are reflected in a turquoise lake, by the scent of the forest and by the green of plants born and grown in uncontaminated spaces. The goal of many is to visit mountain lakes so these magnificent bodies of water cannot be missing from your experiences.*

**ANTORNO LAKE.** The smallest of the three is Lake Antorno which is located a very short distance from Misurina (about 2 km) and about 16 km from Auronzo. First of all, how to get there and where to park? You can leave your car in the free parking lot located on the left of the lake before the **Chalet Lago d'Antorno** or at the Cadini car park along Via Monte Piana about 800 metres away. Lake Antorno is truly a gem. The walkway that leads to its discovery, although short, is characterised by **beautiful little bridges** in wood and walkways that allow you to enter the forest located at its end towards the mountain. Very beautiful and characteristic its natural island that makes it unique and spectacular in every aspect, especially when the sky is blue and the reflection returns a perfect speculation. The water of the lake is not very deep and it is not uncommon to see rainbow trout that slowly swim in the placid waters.

**LAKE MISURINA.** *"Misurina then began to cry... She cried so much that she completely melted. Her tears became a lake, the beautiful blue lake called Misurina that is located at the foot of Mount Sorapis, in the Dolomites."* This is the sad epilogue of the famous legend of Lake Misurina. You will find this and other legends in the illustrated book by Auronzo "Diary in the history of the Ansiei Valley". Lake Misurina gives you the opportunity to rent a pedal boat or a rowing boat and explore it from a different point of view or the classic walk on its shores, with its many benches where you can sit and contemplate its beauty and relax with the sense of calm that the

its waters are able to infuse. The **Misurina needle** from any point you look at it looks like a postcard. From the area start most of the paths that lead to the exploration of the surrounding mountains and remote refuges to conquer step by step.

**LAKE AURONZO.** Lake Santa Caterina is a lake that strikes and leaves a mark, impossible to forget its pristine emerald waters. The Auronzo di Cadore area offers many services and organization is not lacking. You can easily rent a bike, entertain the children in the numerous playgrounds that are located on the shores of the lake or simply relax on lakeside walks that create feelings of peace and relaxation.

**FOR SPORT FISHING LOVERS.** Auronzo and Misurina, with the Fishing Basin No. 2 of the Ansiei River and its two splendid lakes, is the ideal place for this sport. Since 2014, the new Catch & Release area upstream of Lake Santa Caterina has been active, for a length of 900 linear meters, with the presence of 90% of Danubian Grayling; while this year a new C&R area has been set up in Misurina (Zone "S": Larice Palui - Lake Misurina with reservation). The Fishing Basin is equipped with areas for the disabled and parking.

**Fishing Basin 2:** Ansiei - Via Piave ex Palazzo Poli - Auronzo - tel. 0435 9846 (reservation point) - tel. 349 1935952 - [www.bacinodipesca-2ansiei.com](http://www.bacinodipesca-2ansiei.com) - [info@bacinodipesca2ansiei.com](mailto:info@bacinodipesca2ansiei.com)

**Fishing Basin 4:** [www.cadorepesca.com](http://www.cadorepesca.com)

# 4

## places to photograph in Auronzo-Misurina

*There are different types of photographs: family photographs, those taken with friends to remember good times and then there are photographs of landscapes: those unforgettable shots that imprint a moment forever, making it eternal. We want to suggest 4 spectacular places where you can take memorable photos in the Auronzo Misurina area.*

### ANTORNO LAKE

A place to photograph in the Auronzo/Misurina area is undoubtedly Lake Antorno. A small mountain lake located a very short distance from Misurina (2 km) and 27 km from Auronzo.

### LAKE MISURINA

Lake Misurina is certainly another protagonist of the area and it is definitely worth a stop for a photo.

The best place to take the photo is from the parking lot which is just a few meters from the main road.

### THE THREE PEAKS

#### OF LAVAREDO

Who has never heard of the 3 Peaks of Lavaredo? An iconic place and a UNESCO heritage site, a place that is hard to forget. To see them up close there is no better place in the world than the Veneto side, precisely from the Auronzo refuge which is located a short distance from Misurina and Auronzo di Cadore. From here a walkway will take you to discover the 3 Peaks, it's up to you to find the best angle for a shot that will last forever.

### LAKE OF SANTA CATERINA AURONZO

Perhaps the least known of the three places but from which you can take wonderful shots of the Santa Caterina Dam.

The stop is a must to immortalize all the beauty of the town, the lake and the wonderful mountains that surround it.





## TREKKING AMONG THE LEGENDS

From Cadini to Marmarole, from Sorapis to the Tre Cime di Lavaredo

***Legends** and mountain is a consolidated binomial. To explain certain phenomena, the spread of a particular flower or the formation of majestic peaks, we resort to popular tales that are handed down from generation to generation each time with different nuances, so much so that sometimes the original story is no longer recognized. This is the case of **Three Peaks of Lavaredo**, but also of the **Cadini di Misurina**, of **Sorapis** and of **Lake Misurina**, of **Marmarole**. Between one legend and another, you follow ever-new paths to discover these mountains, enjoying breathtaking views of the imposing Dolomite peaks.*

### THE STONE ASCETICS OF CADINI

Legend has it that a group of ascetics had found a place in the middle of the mountains, above the **Ansiei Valley**, right in the place where the **Misurina Falls**. Men worshipped the sun and raised their hands in prayer towards the sky at sunset. It was during one of these prayers that, to escape evil, men were transformed into stone giants so as to rise gloriously above earthly temptations. Even today, where the Dolomites rise between towers and rocky pinnacles, the peaks of the Cadini appear like hands clasped in prayer surrounded by eternal snow. There are several routes that penetrate the mountain group of the **Cadini**, of varying degrees of difficulty depending on the preparation. On the southern side, for example, a pleasant panoramic walk connects the **Col de Varda refuge** at 2,115 metres above sea level, reachable by chairlift, and the **Carpi City Shelter** at 2,110 metres above sea level. The difference in altitude is just 270 metres but the route is a real balcony overlooking the mountain chain **Marmaras**, the imposing **Sorapis** and the majestic **Crystal**, until the **Tofane** which form the backdrop to Cortina. You walk among the mountain pines and then among Swiss pines and clearings until **Maraia Fork**, a beautiful grassy saddle from which to enjoy the Cadini spires. You can decide to return by chairlift or on foot, tackling a difference in altitude of about 640 meters. The most trained can easily cover the entire itinerary on foot.

### THE TEARS OF KING SORAPIS

The **Sorapis Group** It is made up of the central massif which in turn includes the **Punta Sorapis** at **3,205 metres above sea level**, **Fopa di Mattia** at **3,155 metres**, **Croda Marcora** at **3,154 metres** and the **Tre Sorelle** at **3,005 metres**. At his feet the wonderful **Lake Sorapis**, whose turquoise waters reflect the majestic peaks. A spectacle, thanks also to the particular shade of the lake. Legend has it that a spoiled and capricious little girl named Misurina asked her father, a king **giant called Sorapis**, to provide her with the All-I-Self mirror through which she could fi-

finally satisfy his infinite curiosity. The **fairy of Monte Cristallogave** the mirror to the king, but in exchange asked him to transform himself into a great mountain that could give some shade to his garden. **daughter Misurina** accepted the exchange and as soon as he had the mirror, his father transformed into the great mountain. His tears gave life to the **Lake Misurina**, whose many reflections would be the result of the magic mirror still kept in its waters. Trained athletes can try their hand at **Sorapis Tour** dedicating two days to trekking and planning two nights, one at **Vandelli Refuge** starting point of the ring, and one at the **San Marco Refuge**. A challenging but doable one-day itinerary is the one that **Passo Tre Croci (1,805 m)** reaches **Forcella de Marcuoira at 2,307 metres above sea level passing through the Rifugio Vandelli at 1,928 metres above sea level**. The circular route is just over 13 km long, with a total difference in altitude of 1,000 metres, and requires approximately 4 hours and 40 minutes of walking.

### TANNA, THE QUEEN OF THE MARMAROLE

According to legend, the **Marmaras** are inhabited by the **Croderes**, beings devoid of feelings and with hearts of stone. **Tanna** is their queen. Tanna once renounced being queen and left the **Marmaras** for love, but soon her cruel husband abandoned her and her son. After several adventures, the son, wounded by his own father, died falling into a crevasse and his young wife let herself die on his body. At that point **Tanna**, forever deprived of love for men, returned to being the queen of **Marmaras**, cold in its beauty and proud of its rocks. To explore the Marmarole group you can start from the ski lifts of **Mount Agudo** and take the chairlift to the top of the wooded mountain at 1,573 metres above sea level where you will find the refuge of the same name. From here you can first reach **Col of the Oxen** and successfully the beautiful Pian dei Buoi, a large plateau with a panoramic view of the **myths of Oltrepieve and Centro Cadore, from Cridola to Spalti di Toro up to**



The route, without any difficulty, is nevertheless challenging due to its length of over 23 km, the overall difference in altitude of 1,400 metres and the travel time of approximately 7 hours.

### THE Edelweiss OF THE THREE PEAKS

A legend could not be missing for the **Three Peaks of Lavaredo**: it is that of the **edelweiss**, of which there are however many different versions. One of these tells that when the Dolomites emerged from the waters, magical creatures came down to earth, good spirits who gave shape and life to flowers and plants. Thus were born forests of fir, larches and pines, mountain pine and rhododendron, meadows and flowers multiplied, every corner had its flower and its plant. The only land on which not even a flower grew was the great mountain of Lavaredo, naked and bare. One night the echo of its crying reached the beautiful **fairy Samblana** who rose high into the sky and took a small, bright star in his hands. He placed it among the rocks of the highest of the Tre Cime di Lavaredo and transformed it into a wonderful star-shaped flower with velvety petals as white as snow. Thus, even the great mountain finally had its flower. In this case, the indicated itinerary is a great classic: the tour of the Tre Cime di Lavaredo. The starting point is the **Auronzo Refuge** at 2,320 metres above sea level, right under the southern face of the Tre Cime, from here you take the circular route that allows you to admire this masterpiece of nature. You pass through the **Locatelli Refuge** at 2,405 metres above sea level and the **Col di Mezzo Fork** at 2,315 meters: the Three Peaks stand out in all their majesty and grandeur, offering a breathtaking spectacle. The route is less than 10 km long, with a difference in altitude of 468 meters, travel time approximately 3 and a half hours.

# VISIT THE THREE PEAKS OF LAVAREDO IN SUMMER

*The Tre Cime di Lavaredo area, a UNESCO heritage site, is a place you absolutely have to see at least once in your life, why?*

*For the great peculiarity capable of making this place unique, envied by the whole world and absolutely unforgettable.*



**HOW TO GET TO THE TRE CIME DI LAVAREDO.** The Tre Cime di Lavaredo are located about 30 kilometers from Auronzo di Cadore. On the Veneto side there is only one road that leads to the **Three Peaks of Lavaredo**, it is therefore very difficult to go wrong. From the town of Auronzo, taking the provincial road 49, in about 35/40 minutes you can reach **Measuring cup**, from there, following via Monte Piana you will reach Lake Antorno. Once there, you can choose whether to park your car and continue on foot (about 7 km) or go directly to the Auronzo refuge.

**THE PATHS TO BEST SEE THE 3 PEAKS OF LAVAREDO.** Here's how to get directly under the three giants. After reaching the **Auronzo refuge** continue along the path **CAI 104**, a very well marked path, easy to follow and almost entirely without excessive differences in altitude, suitable for everyone. In about 40 minutes of walking you reach the **Lavaredo refuge** where we recommend filling your water bottles or stopping for a short break. From here the Tre Cime are right in front of you while towards the valley you will see the flowery pastures where the sound of cowbells echoes in the valley. Between these mountains the clouds move quickly creating light/dark games that are reflected between rocks and pastures. From the Lavaredo refuge you can continue along the path **CAI 101** uphill for about 500 meters, you will reach the closest point to the Cime. Here is a perfect spot for a nice selfie or a high-impact panoramic photo. You don't want to leave this spectacular place without a memory, do you? Photo taken, from there you can continue to the Rifugio Locatelli along the path **CAI 101** or continue south-west on the CAI 105 path to Forcella di Mezzo then south-east until returning close to the **Auronzo Refuge**.

**Online booking.** Starting in summer 2025, access by car to the parking lot for the Tre Cime di Lavaredo will only be possible with an online reservation.

## **How to book parking and pay the toll**

To reach the Tre Cime di Lavaredo by car, you must follow the new online booking method at [www.auronzo.info](http://www.auronzo.info). To access by public transport, visit [www.dolomitibus.it](http://www.dolomitibus.it)

**Winter Access.** Beaten snow road, passable on foot, with snowshoes, mountaineering skis and with snowmobile service from Lake Antorno (info Tre Cime Service [www.trecimeservice.com](http://www.trecimeservice.com)).

# FROM THE COL DE VARDA TO CARPI CITY REFUGE

*The Città di Carpi refuge is another destination that we recommend seeing. It is located in the Auronzo di Cadore area (precisely on the Maraia fork at an altitude of 2110 meters, in the Cadini di Misurina group. The panorama that can be enjoyed from its terrace ranges on the Marmarole, on the Sorapis, Monte Cristallo, Tofane and on the Croda dei Toni.*

**THE PATH.** The trail starts from Misurina lake but for those who want to cut the itinerary it is possible to go up with the chairlift that arrives at Col de Varda refuge. If you prefer to undertake the excursion from Misurina without the chairlift using the path CAI 116 (it is located near the ski lift). The path immediately climbs with a certain slope on the western side of the mountain. In about 50 minutes you reach a fork in the road, on the left you continue towards the Col De Varda refuge from where you can enjoy a beautiful view of the lake and the valley (it is worth taking a few more steps to reach it). On the right you continue on the side of the mountain along a short descent, a moment to catch your breath and enjoy the panorama that opens up between the surrounding peaks. The descent ends in a few minutes and you start climbing again along the path CAI 120. Beautiful woods look like untouched forests. You get to Conca Marai where you can see flowery meadows and woodland clearings, fields of rhododendrons accompany you with the ringing of cowbells. The path continues uphill and on the left there is the refuge that appears to you as a beautiful oasis. Here you are finally on its terrace, from which you can enjoy the view of the Sorapis which seems to shine with its own light while the Cadini di Misurina group is unmistakable with its jagged and mysterious panorama. The entire itinerary that we have described can be covered with two wheels indicated on the website [bike.trecimedolomit.it](http://bike.trecimedolomit.it).

**WHAT THE REFUGE OFFERS.** The refuge inaugurated 51 years ago, precisely on September 13, is dedicated to Captain Manfredo Tarabili Castellani of the Pieve di Cadore Battalion. The refuge was expanded in the 80s and today has 60 internal places, 45 external places and various rooms capable of hosting up to 32 people. Città Carpi draws energy from solar panels. **Open from June 14th to October 5th, it is also open during the winter weekends (from Christmas to Easter).** Info: 0453 9139 - cell. 328 6875712 - [Rifugio@caicarpi.it](mailto:Rifugio@caicarpi.it) - [Rifugiocarpi@libero.it](mailto:Rifugiocarpi@libero.it) - [Rifugiocarpi@gmail.com](mailto:Rifugiocarpi@gmail.com)



MISURINA NEVE

## ARIFE SUMMER SEASON 2025 COL DE VARDA MISURINA


ROUND TRIP: adult €17.00 - reduced\* €12.00 • ASCENT ONLY: adult €13.00 - reduced\* €10.00  
DESCENT ONLY: adult €8.00 - reduced\* €8.00.

Opening hours: from 14/06 to 18/07 9.00-16.45 • from 19/07 to 31/08 9.00-17.45 • from 01/09 to 21/09 9.00-16.45

\* Reduced price for children and young people between 6 and 12 years old, children under 6 years old are free

# CARDUCCI REFUGE

*The refuge is located in the heart of the grandiose and wild rocky amphitheater formed by the eastern bastions of Croda dei Toni and Monte Giralba di Sopra. From this wonderful balcony you can enjoy a vast panorama towards Croda di Ligonto, the Crissin, Bivera, Cridola groups until reaching Monfalconi. Then just go to the nearby Giralba fork to enjoy an equally wonderful panorama towards Crode Fiscaline, Cima Undici, Popera and the amphitheater of Alta Val Fiscalina.*



**THE PATH.** From Auronzo di Cadore locality **Giralba-Pian della Velma** (parking), reachable by a deviation on the regional road 48 for Misurina. Go up the entire Val Giralba on path no. 103, altitude difference approximately 1370 m. 5.00 hours. From the Auronzo Refuge to the Tre Cime di Lavaredo 2320 m (access to the 3 Cime di Lavaredo car parks by paying a toll at the toll booth located immediately after Lake Antorno), to the Lavaredo Refuge, shortly after on the right for the Refuge

Pian di Cengia 2528 m along path no. 104, descend to the Zsigmondy-Comici refuge and then to the Carducci refuge along path no. 103, difference in altitude approximately 600 m. 4.00 hours. From the Tre Cime/Locatelli refuge to the Pian di Cengia refuge along path no. 101 1.30 hours then as above, total 3.00 hours. (From the Auronzo refuge total 5.30 hours).

**VARIANTS.** From the **Val Marzong** going up the Val di Cengia along path no. 1107 until you meet path no. 104 up to the Pian di Cengia refuge, difference in altitude approximately 1250 m. 3.00 hours. Then as above. (From Val Marzon to the Carducci refuge total 5.30 hours). From Val Marzon going up the Val del Marden along path no. 106 until you meet path no. 107 up to the Sella dei Ghiaini, difference in altitude approximately 1280 m. 4.30 hours (see then the Croda dei Toni tour); From the Battaglion Cadore bivouac 2219 m, descending the Val Stallata along the equipped path no. 109 up to the Pian delle Salere junction 1365 m, then going up the Val Giralba along path no. 103 up to the Carducci refuge 2297 m.

Contacts: Tel. +39 347 6861380 -  
rifugiocarducci@gmail.com - [www.rifugiocarducci.eu](http://www.rifugiocarducci.eu).

It is recommended, before starting the excursion, to check the conditions of the path and view the weather. But above all evaluate the feasibility of the path based on your physical condition. For any information you can contact the Edelweiss Alpine Guides Tel. 335 5441050



# DOLOMITI SENZA CONFINI

## L'ALTAVIA ITALIA AUSTRIA



DOLOMITI  
senzaconfini

Il progetto è nato dal sogno che le Dolomiti non siano più una barriera ma un luogo d'incontro e amicizia. È un'Alta Via che collega ben 12 percorsi attrezzati di elevato valore alpinistico e storico che si sviluppano a cavallo tra l'Italia e l'Austria, tra il Cadore e la Pusteria dalle Tre Cime di Lavaredo alla Val del Gail.

La "Dolomiti senza Confini" infatti consente di attraversare luoghi significativi della Grande Guerra con trincee e gallerie. Un percorso di pace sui luoghi della guerra. Una grande Alta Via dove gli appassionati di montagna di qualsiasi nazionalità possono incontrarsi per coltivare quell'amicizia che su queste montagne fiorisce più in fretta, ha i colori dell'arcobaleno e profuma di futuro.

2 PAESI ●  
9 PERCORSI ●  
12 VIE FERRATE ●  
17 RIFUGI ●  
108 Km ●





# MALGA MARAIA


*If you like views, good food and clean, crisp mountain air, this article is for you: here you will find useful information about Malga Maraia, one of the most beautiful mountain huts in the Auronzo Misurina area.*

**HOW TO GET THERE.** **Incar/bicycle:** if you are not able to reach the mountain hut on your own, you can also get there by car. From **Auronzo di Cadore** follow the directions for **Measuring cup** via the Regional Road 48. Once you reach km 138+500 you will see a large sign on the right indicating Malga Maraia, from there in a few minutes you will reach the destination. Footpath from the Cristallo Hotel: the Cristallo Hotel is located along the regional road 48 about 5 km from Misurina and 18 km from Auronzo di Cadore. From here the travel time is 1 hour and a half, with a difference in altitude of 300 m. Take the small road that crosses the meadows above the hotel. From there the actual path begins that winds through a forest of red firs. You will arrive at an asphalt road, after having passed it take the forest road that climbs with a slight slope and among the larches, maples and firs you will arrive at the malga. Alternative mountain bike path: from **Col De Varda chairlift** head to the right and take the path that leads to the little church from which

you can enjoy a beautiful view of the lake below. From here, take the cycle path towards Auronzo for 190 m. On your left you will find a sign indicating “**Malga Maraia**” and take path 120B. The length of the entire itinerary is about 7 km and the difference in altitude is 220 m slightly uphill. A simple route suitable for everyone. If you are not very fit, we recommend using an e-bike to fully enjoy the view.

**MALGA MARAIA: WHY GO THERE.** The first reason is undoubtedly the cuisine. Here you will be spoiled for choice: from typical dishes to grills. The cold cuts are excellent while their desserts are a delicacy not to be missed. Another reason is the **panorama**: the green pastures that characterize the area are a perfect setting to take some souvenir photos and to relax, perhaps lying down for a few minutes among the scented flowers and the green grass, watching the clouds that seem to chase each other in the sky. The mountain hut, in addition to being a very popular destination during the summer, is a jewel in the crown for winter hiking enthusiasts who can reach it on foot, with snowshoes or with skins.

Info: [www.malghemaraiapopena.it](http://www.malghemaraiapopena.it)





  
MALGA  
MARAIIA



MALGA  
POPENA



[www.malghemaraiapopena.it](http://www.malghemaraiapopena.it)

 : +39 329.6739687

 : herdsman

 : herdsman

## POPENA HUT:

 : +39 328.0672579

 : malga\_popena

 : malgapopena

# History of the Mount Piana


*In the far north of Veneto stands the **Mount Piana** along an imaginary border that has existed since the times of the Serenissima, dividing the Republic of Venice from the Austrian Empire. Today, the same border is administrative in nature and separates the Veneto from the autonomous province of Bolzano. It is precisely because of this characteristic that part of the history of Italy has been written among its rocks, mosses and sporadic trees.*

The story we are telling you is about battles that took place during the Great War right on the plateau of **Mount Piana**, the only Italian point of advantage from a military point of view compared to the Austrians. On May 24, 1915, Austria-Hungary declared war on Italy and so 8 battalions of very young Italians were sent to Mount Piana and its valleys, ready to defend their homeland with their lives. Also on May 24 at 8:30 a burst of machine gun fire from the nearby **Mount Rudohit** the Italian army busy building the road from **Measuring cup** leads to Mount Piana causing the first casualties. June 7, 1915: Austrian artillery began to target the Italian army at around 4 in the morning. It was a dark night and a storm was raging, under the cover of darkness two Austrian groups of soldiers arrived in the western basin and quickly neutralized the Italian sentries. In a short time a **tremendous battle** The clashes were even more fierce and bloody in the vicinity of the **Carducci pyramid**, from there the Austrians managed to penetrate the Italian trenches but suffered a strong counterattack. Given the heavy losses on the Austrian front, to limit the damage, they re-established the border on the northern plateau and after a few hours the Italians regained possession of the southern plateau. From the following day both the Italians and the Austrians began

the construction of **deep trenches** protected by barbed wire. The young men fought in inhuman conditions: in the cold, in the frost, with little to eat and with inadequate clothing. In winter the conditions worsened and both armies thought about strengthening their positions. In the months that followed there were several clashes with heavy losses but in the end 2 years of clashes led to nothing, the two armies fought each other on a handkerchief of land without obtaining victory. The truth was that avalanches, cold and accidents along the very difficult paths caused more victims than the clash itself. On the **Mount Piana** More than 14,000 soldiers on both sides lost their lives.

**MONTE PIANA TODAY.** To commemorate the tragic events of this mountain, between 1977 and 1981 the historic open-air museum of Monte Piana was established, which can be visited free of charge. The trenches were rearranged thanks to the work of the group "*friends of the Dolomites*". The tunnels, walkways and stairways of the time were also rebuilt. Nowadays, retracing these walkways is nothing short of exciting, and thinking back to the deeds of the young Italians who lost their lives in those trenches is shocking.

**What to see?** The first stop we recommend is to visit the **little church** which is located on the right of the **Bosi refuge** reachable by climbing the steps. In front of it it is difficult not to see the cannon that, towering over the area, seems to still want to defend the valley below. From the Bosi refuge there are several paths that allow you to see and visit numerous trenches until you reach the legendary **Carducci pyramid**, built in memory of the poet's visit. From there, continuing along the path, you reach the cross that marks the arrival at the summit. Walking north you reach the friendship bell placed on the old front line on the occasion of the anniversary of the end of the war. Absolutely not to be missed are the historical guided tours of the places of the **Great War with Antonella Fornari**.

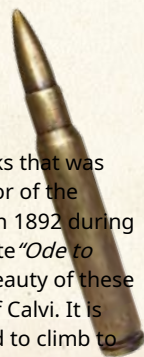


# Historic trail of the open-air museum Monte Piana

*We have some important events of this place on History of Monte Piana while continuing to read you will discover some routes of Monte Piana in an interesting historical panoramic itinerary.*

**THE PATHS, THE ROUTE.** From Misurina, at the height of the Dolomiti Des Alpes hotel, turn right keeping the lake on your right along via Giude Alpine until the parking lot in front of the Camping alla Baita, a few meters from the bar restaurant la Genzianella. You can leave your car there. Precisely in front of the parking lot, (at 12 o'clock) there is a small shack, in the same trajectory here is Mount Piana with its characteristic shape that resembles a panettone; the route starts right from here. Leaving the shack behind you, you proceed for a stretch without any difference in height along which we recommend you stop to admire this valley which - from that point of view - is even more spectacular. The route climbs through narrow hairpin bends for about 6 km, with a difference in height of 565 meters you arrive directly in front of the Bosi refuge. From June to October it is possible to quickly reach the refuge with a Jeep/ taxi service while in winter there is a snowmobile service with an adrenaline-filled sled descent. Leaving the Bosi refuge on your right, you continue to climb along a narrow bend that takes you directly above the refuge. Continuing for 400 metres you

arrives at a small pyramid of rocks that was built by the Alpine troops in honor of the mythical poet **Joshua Carducci**. In 1892 during his stay in this area the poet wrote "*Ode to Cadore*" where he spoke of the beauty of these places and of the heroic deeds of Calvi. It is said that Giosuè Carducci wanted to climb to the top of Mount Piana, right where the northernmost border of the Venetian Republic passed, where the pyramid stands today. From this point you can follow the signs of the historic path that leads to discover the numerous trenches with regular and tortuous paths, the dangerous walkways that appear as if drawn between the **rock walls** of the nearby slopes dotted with tunnels dug into the rock by young men who fought furiously. In this plateau there are several paths that cross each other but wherever you look you will be captivated by the **great beauty** that surrounds you. The unusual shape of this mountain allows you to have a 360 view in one of the most beautiful panoramas of the Dolomites: the very photographable **Three Peaks of Lavaredo**, the majestic group of the **Sorapis**, **Mount Cristallo up to the mysterious Cadini di Misurina**. On Monte Piana many young people lost their lives for a war that seems so far away. Today among the bomb holes covered with green meadows families sit for a picnic and young people kiss in the sun. Yes, things change but I think it is important not to forget, so as not to repeat mistakes that man often makes by starting wars that have always led nowhere.



# Our Shelters

## **AURONZO**(2330 m) Three Peaks

[www.rifugioauronzo.it](http://www.rifugioauronzo.it)

[info@rifugioauronzo.it](mailto:info@rifugioauronzo.it)

CIN: IT025005B8CG98UXBU

## **CARDUCCI**(2297 m) Croda dei Toni - Popera

tel. 0435 400485 - 347 6861580

[www.rifugiocarducci.eu](http://www.rifugiocarducci.eu)

[info@rifugiocarducci.eu](mailto:info@rifugiocarducci.eu) CIN:

IT025005B8W3IUKXSQ

## **CITY OF CARPI**(2110 m) Misurina Pass

tel. 0435 39139 - 328 6875712

[www.rifugiocittadicarpi.it](http://www.rifugiocittadicarpi.it)

[refugecarpi@libero.it](mailto:refugecarpi@libero.it)

CIN: IT025005B8QITC6ZF9

## **COL DE VARDA**(2106 m) Misurina Falls

tel. 0435 39041 - Home tel. 0435 9502

[www.rifugicoldevarda.it](http://www.rifugicoldevarda.it)

[info@rifugicoldevarda.it](mailto:info@rifugicoldevarda.it)

CIN: IT025005B82IGWWMY7

## **MOUNT AGUDO**(1585 m) Marmarole

tel. 347 5550351

[Rifugiomonteagudo@gmail.com](mailto:Rifugiomonteagudo@gmail.com)

CIN: IT025005B8LK72QZMO

## **VANDELLI**(1928 m) Sorapiss

tel. 0435 39015 - [www.rifugiovandelli.it](http://www.rifugiovandelli.it)

[refugevandelli@libero.it](mailto:refugevandelli@libero.it)

CIN: IT025016B8ML5CSUSE

## **CIAREIDO**(1969 m) - Plain of the Oxen Lozzo

tel. 340 9788015 - 340 5244251

[Rifugiociareido@gmail.com](mailto:Rifugiociareido@gmail.com)

[www.rifugiociareido.com](http://www.rifugiociareido.com) CIN:

IT025033B86GEDHI27

## **G. FABBRO**(1783 m) Razzo Plateau

Vigo di Cadore

tel. 0435 460357 - 328 8657326

[Rifugiofabbro@libero.it](mailto:Rifugiofabbro@libero.it)

[www.rifugiofabbro.it](http://www.rifugiofabbro.it)

## **F.lli FONDA SAVIO**(2360 m) Misurina Pass

tel. 0435 39036 - 0435 366056

[www.fonda-savio.it](http://www.fonda-savio.it)

[florian.poernbacher@rolmail.net](mailto:florian.poernbacher@rolmail.net)

CIN: IT025005B8DU3RO67F

## **WASHINGTON**(2344 m) Three Peaks

tel. 349 6028675

[Rifugiolavaredo@hotmail.com](mailto:Rifugiolavaredo@hotmail.com)

[www.rifugiolavaredo.com](http://www.rifugiolavaredo.com) CIN:

IT025005B8Y4QIF65B

## **BOSI REFUGE**(2205 m) Mount Piana Misurina

tel. 0435 39034 - 338 4328242

[www.montepiana.com](http://www.montepiana.com)

[rifugiolavaredo@hotmail.it](mailto:rifugiolavaredo@hotmail.it)



A hiker with a large backpack is walking away from the camera on a dirt trail. In the background, there is a massive, jagged mountain peak with patches of snow under a blue sky with scattered clouds.

# Discover the Beauty, Stay Aware

Trekking in the mountains is a fantastic experience, but it is important to do it in a safe and conscious way, and it is also important to respect the beauty of the environment that surrounds us.

Here are some helpful pointers:

- 1**Preparation:**Before leaving, find out about the route, ask for information from experts and local Alpine Guides. Check the weather conditions and the difficulty of the trail. Bring a map, a compass or a GPS and make sure you have everything you need in your backpack: water, food, appropriate clothing, sunscreen, hat and first aid kit. Remember to always have your phone charged, but also not to rely only on technology, because in the mountains the signal can be absent.
- 2**Clothing:**wear comfortable hiking shoes and sturdy, preferably waterproof. Dress in layers, so you can easily adapt to temperature changes.
- 3**Behavior on the trail:**Walk respectfully directions and signals. Keep a steady pace and do not run, to conserve energy and respect other hikers. Do not leave waste along the trail: take everything you have brought with you and use the bins or special containers for waste. **RESPECT NATURE:** do not pick plants or flowers and do not disturb wild animals.
- 4**Safety:**Do not take on routes that are too difficult or pe-dangerous if you are not experienced. Always tell someone your itinerary and expected times. In case of illness or accident, seek help immediately.
- 5**Respect for others:**Be courteous to other hikers-Zionists. Maintain a calm and respectful demeanor, avoiding excessive noise.**IN CASE OF AN ACCIDENT CALL 118.**When calling, remember to provide information about the exact location of the accident, the activity carried out, the number of people involved and their conditions, the weather conditions and the telephone number from which you are calling.

*By following these indications, your trekking will be not only pleasant, but also safe, aware and respectful of the mountain environment.*

**Good luck!**

# HOTEL EXCELSIOR



In the center of Auronzo  
Union Street, 1  
tel. and fax 0435 9344  
excelsior-auronzo@libero.it  
CIN: IT025005A1IFTLGUWT

# CELLA DE DAN CARLO

LAVORI EDILI  
CARPENTERIA  
FALEGNAMERIA

Via Cella 5 Auronzo di Cadore  
tel. fax 0435 99745 cell. 328 3842494  
celladedancarlo@alice.it

CQOP  SOA  
CONTRATTORI QUALIFICATI OPERE PUBBLICHE



## caldartenergia

EFFICIENZA ENERGETICA PER LA CASA

**VENDITA, INSTALLAZIONE,  
RITIRO USATO, GRANDI E  
PICCOLI ELETTRODOMESTICI,  
ASSISTENZA**

I MIGLIORI ELETTRODOMESTICI DAL 1960



SAN VITO DI CADORE  
AURONZO DI CADORE

Via Nazionale, 12 | T. 0436 890502  
Via Corte, 23 | T. 39 0435 9320

[WWW.CALDARTENERGIA.COM](http://WWW.CALDARTENERGIA.COM)



# Ajarnola

Albergo Garni  
★★★ dal 1958

OSPITALITÀ ITALIANA  
Qualità Certificata

2021  
**Travellers' Choice**  
  
Tripadvisor

Via Riziò 6 - 32041 Auronzo di Cadore (BL)

tel. 0435 9481 - [associazioneajarnola@hotmail.it](mailto:associazioneajarnola@hotmail.it) - [www.ajarnola.com](http://www.ajarnola.com)

CIN: IT025005A1BEY8YNL6



**HOW TO GET THERE.** Reach the **Somadida Forest**. It's easy and the car parking is convenient and easy. From Auronzo take the regional road 48 towards Misurina. After 16.6 km you arrive at Palus San Marco, on the left you will notice the sign in the photo that indicates where you should turn to reach the free parking.

**THE INFORMATION PATH.** After parking your car, cross the small bridge and in a few steps you will arrive at the complex of pretty wooden houses that make up the **Visitor Center "Three Sisters"** where the path to discover the protected area begins. Immediately on the right you will find a map indicating the **Reserve** and the territory of which it is part while on the left here is the ecological center. Inside the characteristic wooden hut among the explanatory panels you can discover the animals that live in this area such as the **badger, marten, ermine and fox**. On display are some vases containing real snakes preserved in alcohol. A short distance away you reach the *"library in the woods"* where it is possible to **browse maps, guides, books** of non-fiction and fiction also for children. The books can be consulted for free, we sat on a bench among the wooden structures deepening our knowledge of this interesting territory. In the same little house we find the exhibition on the history of the transport of red fir wood from **Somadida at the Venice Arsenal**: exhibition inaugurated in 2022. Behind the library in fact, there is a large raft built by hand in 2019, but this is certainly not a place where you would expect to find it, what do you say? There is a reason, and it is a real part of the history of the Veneto and Venice. This **raft called Rasow** was used to transport wood to Venice for the construction of ships, houses and more. The precious wood was transported downstream for kilometers and kilometers along the **Piave River** at times impetuous and difficult. It was a dangerous job and only a few were the brave ones who defied the forces of nature to reach Venice with this large raft made up only of logs that had to arrive in **Arsenal**.

**THE BUTTERFLY GARDEN.** Near the museum is the *"butterfly garden"*, a restful and reflective place where in the spring and summer months it is possible to see some species of

butterflies. This space was created in 2012 as an environmental education tool aimed at bringing all visitors closer to a wonderful and little-known world: that of butterflies. **butterflies** Butterflies have a complex **biological cycle** characterized by the metamorphosis of the caterpillar, which finds hospitality in a particular plant. The caterpillar plays a key role in pollination and this is why butterflies are one of the groups of insects best suited to monitor environmental changes. SOS butterflies is a network of gardens that aims to help butterflies live better, demonstrating how each of us can contribute in a small way to enlarge this network. If in your garden you favored some plants such as wild fennel, you would help protect these insects.

**THE FOREST.** Here all around you are surrounded by tall trees that make you feel small in comparison. Our walk took us along paths in the heart of this forest. Accompanied by the sound of **dry branches** and from the soft rustling of leaves that seemed to speak to us, we discovered flowers, mosses and lichens that characterise the **undergrowth**. A really nice route even for the little ones, visiting the Somadida forest is an experience that is definitely worth doing. Unfortunately in recent years we are witnessing a degradation of the forest in its flat part due to the infestation of bark beetles: a small scolytid beetle insect that attacks the red firs causing them to dry up standing up. This is due both to the **climate change** with the high winter temperatures unable to destroy the insect both to the enormous quantity of dead wood present in the forest and throughout the Cadore after the **storm Vaia** of 2018 and which attracts the bark beetle.

**THE CARABINIERI BIODIVERSITY DEPARTMENT OF VITTORIO VENETO.** As part of the institutional activity of Environmental Education promoted by the Carabinieri Forestali through the 28 CC Biodiversity Departments located throughout the country, the one in Vittorio Veneto annually organizes various events and visits of a naturalistic nature within the four State Reserves managed ( **Somadida, Cansiglio, Bus de la Genziana Cave and Tovanello Valley**). These initiatives are also carried out with the support and collaboration of local associations rooted in the territory such as, for Somadida, the **Three Peaks Dolomites Consortium**. For the Somadida Forest in particular, the **Biodiversity Department of Vittorio Veneto** offers weekly guided tours (usually on Tuesdays) in the months of July and August, through the on-site coordination of the **Carabinieri Biodiversity Protection Unit of Palus San Marco**.



# VIGO out of the ordinary places

Vigo di Cadore, located in the Cadorino Oltrepieve, is immersed in the enchanting beauty of an uncontaminated Dolomite landscape and therefore perfect for those who love a relaxing holiday. The five hamlets that make up the Municipality (*Vigo, Laggio, Pelos, Piniè and Trepontj*) They are rich in historical, cultural and naturalistic itineraries. **Vigo** contains real artistic treasures, such as the

a visit to the Casera Razzo plateau (1,800 m above sea level), an excellent panoramic point with large pastures that in winter transform into enchanting expanses of snow.

The fortifications of **With Vidal** completed in 1914, they were intended for the surveillance and defense of the Piave valley. They consist of a complex of structures, including two barracks and the armored battery, in addition to the works



*Pievanale Church of San Martino, the Chapel of Sant'Orsola*, whose frescoes make it a "small Scrovegni chapel", and the oldest church in the valley, *Saint Margaret in Salagona*, dating back to the 13th century.

**The Cadore Historical Library**, founded in 1892, collects over 8,000 volumes and 550 parchments, constituting the most important collection center of testimonies that directly or indirectly concern the Cadore. Military works dating back to the First World War, including forts, tunnels and posts, are visible on the **Col Ciampon and on Mount Tudaio**, while at the foot of the latter you can visit the cave works of the "Alpine Wall Littorio", built by Mussolini between 1939 and 1942.

From a naturalistic point of view it is unmissable

complementary (trenches, caves, anti-aircraft positions, gun emplacements and bunkers).

The Strada del Genio was built specifically to reach Col Vidal, labelled with this name by the locals because it was built by the Military Engineers.

The road climbs for 18 km with a difference in altitude of about 1,100 meters with a succession of hairpin bends and dry stone walls, from the town of Lozzo di Cadore towards Le Spesse to reach 'la monte. Military works including forts, tunnels and posts dating back to the First World War, never used, are visible in Vigo on Col Ciampon and on Monte Tudaio which in 2023 saw the inauguration of the **Bivouac From Rin Chiauriei**, while at the foot of the latter you can visit the cave works of the **Alpine Wall Littorio**, made by Mussolini between 1939 and 1942.

## CASERA ROCKET PURE NATURAL The

**Casera Razzo plateau** Dotted with huts, refuges and lodges, it is the starting point for numerous hiking itineraries and is ideal for practicing outdoor sports all year round. Among the various huts and malghe present on the plateau, the Casera di Razzo stands out, included in the *Cheese Road*: with the community recognition of the processing plant, it represents with its dairy products that added value that makes Casera Razzo a constant point of reference for tourists.

Favoured by a particularly snowy climate, in the cold season sporting and hiking activities continue every year until late spring.

There is a cross-country ski ring, the Ciampigotto ski lift with its two slopes, a snow park and many ski mountaineering itineraries suitable for excursions with "ciaspe".

## CHURCHES AND HISTORICAL LIBRARY

**Vigo** It contains real artistic treasures, including some beautiful historic churches.

**The Pievanale Church of San Martino**, a parish since 1208 and rebuilt in 1559, preserves a true heritage of works of art from different historical periods: the triptych attributed to Antonio Rosso (1492), the wooden altarpiece by Valentino P. Besarel (1866), numerous works by the local artist Tommaso Da Rin.

**The Chapel of St. Ursula** It houses the most beautiful pictorial cycle in the Dolomite context. The frescoes make it a "small Scrovegni chapel" and demonstrate how Giotto's revolution also reached the Dolomites.

Santa Margherita in Salagona, the oldest church in the valley, dating back to the 13th century, follows the layout of the primitive churches in the area.

The pictorial cycle inside is a rare example, in the Belluno context, of the transition from Byzantine to Gothic art.

**The Cadore Historical Library**, founded in 1892 by Prof. Antonio Ronzon, to whom it is dedicated, constitutes the most important collection centre for testimonies that directly or indirectly concern Cadore.

The over 8,000 volumes, the collection of 120 magazines, the 550 parchments, manuscripts and continuous donations make the library a truly specialized institution, which requires continuous updating and is equipped with modern IT tools.

INFO: Via Cardinal Piazza 14

Tel. 0435 77058

prolocovigo@gmail.com



ALBERGO



RISTORANTE CACCIATORI



Via Ligonto 26 - Auronzo di Cadore - ph. +39 0435 97017  
info@albergo-ristorante-cacciatori.com - www.albergo-ristorante-cacciatori.com

CIN: IT025005A15XIUAG9Y

**18-hole minigolf, playground, bowling green, solarium**

follow us on



@albergoristorantecacciatori



# Inn Iris Restaurant

**THE YELLOW CORNER**

COMFORTABLE IN THE COUNTRY

Via Saletta, 5 - Auronzo di Cadore (BL) Tel. **0435**

**99780 - 0435 99584** info@albergoiris.com -

**www.albergoiris.com**

CIN: IT025005A14RHSBI5I

# Hotel Centrale<sup>\*\*\*</sup>



Via Vecellio, 1 -AURONZO OF CADORE (BL)

Tel. +39 0435 400494

Whatsapp: +39 329 9720191

info@hotel-centrale.it - [www.hotel-centrale.it](http://www.hotel-centrale.it)

CIN: IT025005A1YY8GXVLN



# LOZZO out of the ordinary places

**Lozzo** can rightly be defined as “**The land of mills**”: the Rio Rin, a stream that flows alongside the town, has always represented its vital hub. Its driving force has allowed the development of numerous productive activities: along the path of the Roggia dei Mulini, several factories once used as mills, forges and sawmills are still visible. The objects and photos collected in the **Dairy Museum**, set up in the spaces of the former social dairy, active between 1884 and 1984, allow the knowledge of the traditional procedure for the processing of cheese, butter and ricotta to be passed on. Along the streets and walks of the town, instead, the panels are installed which together constitute the **Widespread Ladin Museum**: the main rural activities of the Ladin culture are described there. In addition to the historical and cultural offerings, Lozzo presents some elements of great naturalistic value, such as the **Tita Poa Botanical Trail**. **The Pian dei plateau**

**Oxenit** is an area of enormous naturalistic and landscape value, which represents the limit of the *Eastern Marmarole*. It can be reached from the town of Lozzo via the Strada del Genio (during the summer season it can also be travelled by car in alternating one-way traffic). Roads and paths for access on foot also start from the **Valley of Rin and Monte Agudo**. The plateau is made up of large flat meadow areas, hills and grassy valleys, still used for grazing today. Hikers, cyclists, snowshoe hikers and off-piste skiers can enjoy a unique spectacle from Pian dei Buoi: the panorama includes the *Three Peaks of Lavaredo*, the *Dolomites of Auronzo and Comelico*, the *Carnic Chain*, the *Dolomites of Oltrepiaive*, the *Spalti di Toro*, the *Antelao* and many other Dolomite peaks, as well as the valleys below. Numerous artefacts dating back to the First World War are also visible on the plateau, the most important of which are the fortifications of Col Vidal and the related



and complementary works, which form an integral part of the system, such as trenches, caves, anti-aircraft positions, gun emplacements and bunkers.

**The Street of the Mills** presents evidence of a past in which water was used as a driving force in the processing of wheat, wool, iron and wood. The hydraulic power factories present along the Rio Rin are one of the best examples of industrial archaeology in Cadore and the recent reconstruction of the wooden irrigation ditch and the wheel of one of the mills allows us to better understand the historical value of the place and admire its beauty. Today, along the irrigation ditch, you can see the ancient canalization and three mills, one of which is fully functional, in addition to the buildings once used as sawmills and forges. The route of the Roggia del Mulini also includes an interesting visit to the electrical power plant "**Baldwin Carulli**", active since the early 1900s: up until the 1990s it supplied electricity to a good part of the ancient village of Lozzo, while today it serves around 200 users.

Info: Roggia dei Mulini tel. 0435 76051.

### TITA POA BOTANICAL TRAIL

**The Tita Poa Botanical Trail** It is an itinerary of about a kilometer and a half created in 1991 by the CAI of Lozzo: it skirts the town to the north, at an altitude between 800 and 930 meters. It takes its name from an inhabitant of Lozzo who until the venerable age of 105 loved walking in these woods.

The course aims to promote knowledge

scenography of the typical vegetation of this natural environment and develops along paths that have always existed. The vegetation present is spontaneous and the only human interventions are those aimed at its maintenance and the identification of the various species through the affixing of a tag.

### DAIRY MUSEUMS

#### AND OF THE WIDESPREAD LADIN

The Social Dairy of Lozzo di Cadore was founded in 1884 and remained in business until 1984. Today, in the spaces of the former social dairy, a museum is offered to visitors to spread knowledge of the traditional procedure for the processing of cheese, butter and ricotta. A series of 16 thematic panels that tell the stories of the customs and traditions of the town of Lozzo di Cadore constitute the so-called **Widespread Ladin Museum**.

They are installed in the villages and along the most popular walks, to give the visitor the opportunity to familiarize themselves with some aspects of the rural activities of the Ladin tradition. The open-air museum, of great educational and cultural value, aims to guide the visitor to the discovery of the typical rural aspects of Lozzo that significantly recall the past of the mountain communities.

MATEL: Tel. +39 379 2394964

[www.matelcadore.it](http://www.matelcadore.it).

#### PROLOCO LOZZO

Via IV Novembre - Tel. +39 0435 76051

[prolocolozzocadore@gmail.com](mailto:prolocolozzocadore@gmail.com)

#### TOURIST OFFICE OF LOZZO

Open from June 17th to September 7th, from Tuesday to Sunday, from 10am to 12pm and from 3.30pm to 6.30pm (*NB: on Saturday and Sunday, in the afternoon, the service is provided at the MATEL, from 4pm to 7pm*).

[ufficioturistico@matelcadore.it](mailto:ufficioturistico@matelcadore.it) - 0435 76051

Info on openings and seasonal events:



[www.matelcadore.it](http://www.matelcadore.it) and on

[www.comune.lozzodicadore.bl.it](http://www.comune.lozzodicadore.bl.it)



# Arte Landegiacomo



Via Reane 7 32041 Auronzo di Cadore (BL) Seguici su    
tel 0435 9443 - 388 472 0562 [artezandegiacomo@gmail.com](mailto:artezandegiacomo@gmail.com)

## AZIENDA AGRICOLA

Agriturismo Pralongo  
Vendita prodotti tipici  
Punto di ristoro  
Spuntini



Sulla ciclabile  
tra Auronzo e Misurina  
Ricarica e-bike



Per le attività de "I venerdì di Pralongo" segui la pagina   
 [azienda agricola Pralongo - \[agricolapralongo@gmail.com\]\(mailto:agricolapralongo@gmail.com\)](https://www.facebook.com/aziendaagricolaPralongo)  
tel. 339 7307992

Località Pralongo a 9 Km da Auronzo seguire le indicazioni dal bivio della Vecchia Miniera



# SKI SERVICE **DOLOMITI**

Via Riziò N°32 - Auronzo di Cadore

*noleggio sci*



+39 320 863 8065



skisevicedolomiti@gmail.com



CIR: 025005-ALB-00003  
CIN: IT025005A1OQT3MKHO



[snow.trecimedolomiti.it](http://snow.trecimedolomiti.it)

# a white weekend ON THE VENETIAN DOLOMITES

If you are looking for a destination for your next weekend in the Venetian Dolomites, you need not look further **Auronzo of Cadore and Misurina**. Located in the **Belluno Dolomites**, these two locations offer a perfect combination of breathtaking scenery, ski slopes and numerous leisure activities. If you are looking for a weekend in the snow, **Auronzo** It is one of the best destinations in Italy for a fun-filled winter holiday.

With its ski slopes, picturesque town centre and numerous family activities, this place will make you spend an unforgettable weekend.

The **Mount Agudo**, with its ski slopes, is definitely the perfect place for ski lovers. Located a few kilometers from the center of Auronzo, it has slopes for all skill levels. From the easiest slopes for beginners to the most challenging descents for the more experienced, Monte Agudo is also perfect for snowbo-

ard. If you want to try something other than skiing, there are many other activities you can do. **Measuring cup** It is particularly suitable for cross-country skiing, with 25 kilometres of trails through breathtaking scenery. You can also go for a walk with snowshoes and snowshoes to discover the natural beauty of the area. The town centre of Auronzo is a hidden gem that is worth exploring. The town offers a wide range of sports shops, restaurants and bars, as well as a wide range of options for family entertainment. You can stroll through the streets of the centre, admiring the traditional architecture of the area, or enjoy a delicious meal in one of the many local restaurants. After a day spent in these beautiful mountains, you can enjoy the delicious local gastronomy in one of the many restaurants in the area.

The cuisine of Auronzo and Misurina is influenced by the culinary tradition of the Dolomites, with

meat dishes, local cheeses and mountain mushrooms. If you want a more intimate experience, you can also opt for a stay in a traditional mountain refuge, where you can taste the local cuisine and enjoy the spectacular views of the Dolomites.

In conclusion, if you are looking for a weekend on the snow full of fun, nature and local culture, Auronzo di Cadore is the perfect destination for you. There are many outdoor activities, ski slopes, breathtaking landscapes and delicious local gastronomy to live an unforgettable experience.

*Don't miss the opportunity to explore the beauty of the Venetian Dolomites and immerse yourself in the history and local culture of Auronzo di Cadore and Misurina.*



# d'Arianna

## GIOIELLI

REALIZZIAMO I VOSTRI DESIDERI

Creazioni di gioielli con diamanti certificati.

Vasto assortimento di gioielli in oro, argento, perle con servizio infilatura.



Siamo al vostro servizio per qualsiasi riparazione o modifica, incisioni personalizzate, perizie gemmologiche e consulenze.

AURONZO

Via Roma, 18

☎ 3397092121

[dariannagioielli.it](http://dariannagioielli.it)

seguici su  

# SKI on the DOLOMITES

some between  
the slopes  
more beautiful



*The Auronzo/Misurina ski area is divided into two main locations: the Auronzo area, with 20 km of slopes, on Monte Agudo, and the Misurina area, where you can ski on Col De Varda with the spectacular scenery of the Tre Cime di Lavaredo in the background. The two areas are part of the Dolomiti Superski.*

## *The ski slopes of Mount Agudo - Auronzo*



**ALBERTO TOMBA TRACK.** It is a red slope that runs through the woods, 2,714 m long, at an altitude of 1,528 and with a gradient of 27%. It has several bends and technically quite challenging sections, especially in the upper part where there are continuous changes in gradient. Downstream, you can also arrive directly from the black Fedo slope. To travel it in its entirety, you need to take the four-seater chairlift that starts near the center of the town of Auronzo. It is one of the most beautiful slopes in the area, the fastest and the most

long: you won't get bored even if you do it several times, due to the variations that appear along the way. Highly recommended for skiing enthusiasts in the Dolomites.

**MALON TRACK.** It is a red slope 860 m long, at an altitude of 1,530 m, with a gradient of 22%. Along the route you can enjoy a breathtaking view, especially by stopping at the refuge right in the middle of the slope (highly recommended for the food and hospitality). It is served by the Taiarezze-Malon chairlift, the main facility of the area, a modern four-seater that, in just 15 minutes, takes you from Taiarezze to the refuge on Monte Agudo.

**FOLLINA TRACK.** Another red run, 780 m long and 1,340 m high, with a gradient of 16%. As you can tell from its gradient, it is among the easiest red runs, certainly the most accessible after the Ansiei training camp. It offers wide curves that cut diagonally across the steep slope until it enters, further downstream, after having crossed it several times during the route, the very long Alberto Tomba.

**FEDO TRACK.** Black slope 720 m long, at 1,528, with a gradient of 42%. It is that it descends straight from the summit of Monte Agudo. View from the Taiarezze-Ma chairlift an impressive aspect, as the gradient is even more evident.

**TAIAREZZE TRACK.** This is a 863 m long track, at an altitude of 1,110 with a 30% gradient. It is the second three tracks that descends from Monte Agudo towards Pomauria: it follows a sort of path starting from Alberto Tomba and then goes back towards the Ansiei ski school. The two tracks are easy and suitable for families.

**POMAURIA TRACK.** Red slope of only 252 m, at an altitude of 1,573 m, with a gradient of 17%. It is the first section of the slopes that from Monte Agudo



## *The ski slopes of Col De Varda - Misurina*

MISURINA NEVE

**SHOVEL TRACK.**It is a 2000 m long black slope, very technical, the only one in Misurina; it was used in 1964 during the Innsbruck Olympics as a training ground. It can be reached via the recent Col De Varda chairlift and, at the end of the descent, it joins the red Mazzorana slope. Preferred by the most expert, it is defined as one of the most beautiful slopes in the area.

**VARDA TRACK.**It is a 2800 m long red slope of medium difficulty. It starts from the highest point of the Misurina area, Col de Varda, and ends in the parking area at the foot of Lake Misurina; after a wide initial curve, it tends to descend downwards with an almost straight line.

**MAZZORANA TRACK.**It extends inside the forest at 1,853 m and lower than Misurina. It is a red slope 2800 m long and is, in parts, of medium or difficult difficulty.

**SASS TRACK.**Red trail considered a variant of the Mazzorana, as it runs approximately halfway along the route of the latter and then ends in the same point, in the parking area.

**LOITA TRACK.**More correctly called a training field, it is easily accessible by car. Its length is 750 m and it is the only blue slope in the area: suitable for the first approaches to skiing in the Dolomites.

Tel. +39 0435 39013.





## CROSS COUNTRY SKIING OR DOWNHILL

**SKIING** For many, the mountain is synonymous with skiing and the ski area **Auronzo and Misurina** It's a perfect place to practice this sport; the extra something of this area? The views, like in a postcard, can be seen from every angle.

Not for nothing the **Dolomites** and the treasure of the **Three Peaks of Lavaredo** are part of the heritage of the **Unesco**, Italian pearls of shocking beauty.

For lovers of downhill skiing, the ski area of **Auronzo/Misurina** It is divided into two main areas: the Auronzo area, with 20 km of slopes, on the **Mount Agudo**, and the area of **Measuring cup**, where you can ski on **Col De Varda**. Exciting slopes from the most challenging to the easiest, there's something for everyone.

## DO YOU PREFER CROSS-COUNTRY SKIING?

You too are spoilt for choice: you can put on your skis at the Fondo centre

**San Marco Marsh** with its three different routes characterized by various levels of difficulty. Even at **Measuring cup** there are cross-country trails suitable for everyone: from beginners to professionals.

## INDIVIDUAL AND GROUP SKI AND SNOWBOARD COURSES

The masters of the **ski schools** are waiting to accompany you on your first experience on the snow: they are a guarantee of professionalism and competence, ideal for children and beginners, but also for those who want to refine their skiing technique. They offer individual and group ski and snowboard lessons on the magnificent slopes of Auronzo and Misurina, in addition to guided tours in the other districts of the **Dolomiti Superski**.



**the**

AURONZO office: tel. 0435 99739 - cell. 329 1594523  
 MISURINA office: tel. 0435 39191 - cell. 320 0393235  
[info@scuolasciauronzomisurina.net](mailto:info@scuolasciauronzomisurina.net)  
[www.scuolasciauronzomisurina.net](http://www.scuolasciauronzomisurina.net)

# RIFUGIO MONTE AGUDO


NEL CUORE DELLE DOLOMITI

1585 m

Una delle più belle vedute sulle Tre Cime di Lavaredo  
ti aspetta... non solo d'estate



Raggiungibile a piedi da Auronzo, dalla Val da Rin e Pian dei Buoi  
o comodamente in seggiovia.

tel. 347 5550351 - [rifugiomonteagudo@gmail.com](mailto:rifugiomonteagudo@gmail.com) - 

Reachable on foot from Auronzo, Val da Rin and Pian dei Buoi or comfortably by chairlift.  
tel. 347 5550351 - [Rifugiomonteagudo@gmail.com](mailto:Rifugiomonteagudo@gmail.com)

CIN: IT025005B8LK72QZMO



# Leovacanze Tourist Apartments

- APARTMENTS - TOURIST
- VERMIETUNG VON FERIENWOHNUNGEN
- HOLIDAY LODGINGS HIRING
- LOUER APARTMENTS



Leo Vecellio Taiarezze  
Via Ansiei, 28 - 32041 Auronzo di  
Cadore (BL) - ITALY  
Tel. +39 331 2057134 +39 333 3030205 +39 333 3030206  
[www.leovacanze.com](http://www.leovacanze.com) [posta@leovacanze.com](mailto:posta@leovacanze.com)

CIN: IT025005B4YQUSD256 - CIN: IT025005B4F5O49NFU - CIN: IT025005B42XB3YAH6  
CIN: IT025005B45UVYSLWE - CIN: IT025005B4NXKAU7VW - CIN: IT025005B47GOP7LTU - CIN: IT025005B4J8LEIHW3



# DOLOMITES

## the 4 routes

### more beautiful with the snowshoes



*In this article you will find useful information on some of the most beautiful trails in the Dolomites to walk with snowshoes on your feet in an area perfect for this sport: the Auronzo and Misurina area. The mountains in winter are not just skiing and among the most beautiful activities to do are certainly snowshoes that allow you to walk on the soft blanket between the snowy paths. Discovering spectacular corners and views in the heart of the mountain crossing woods far from the chaos is nothing short of regenerating.*

*Here is the list of the 4 most beautiful routes to do with snowshoes on your feet.*

#### 1 • AURONZO REFUGE

There is a unique and special place, a place so beautiful that it attracts so many people every year, I'm talking about the Tre Cime di Lavaredo. If you want to see them covered in snow, one of the best places is the Auronzo refuge. The first itinerary I propose is precisely the snowshoe hike that will take you in front of the Tre Cime in a succession of

beautiful sensations given by the views that will alternate and that will undoubtedly amaze you. The route is easy and uphill, the road is beaten but I recommend that you first inquire about the snow and ground conditions at tel. 0435 39002. The travel time is about 2.5 hours while the difference in altitude is 500 m. From Lake Antorno you need to follow the road that will take you to Malga Rinbianco, from there the path begins to climb. You will be presented with a series of hairpin bends that on the slopes of Pian Logeres will take you to the refuge. There are no words that can express the beauty of this area, not by chance it is one of the UNESCO World Heritage Sites.

**2 • CARPI CITY REFUGE** This itinerary is recommended for the views it offers between the peaks of Marmarole, Sorapis and Cristallo. The route is almost entirely on the southern slopes of the mountain, therefore sunny, provided that the sky is not covered by clouds. The route is easy but with a difference in altitude of 750 m while the travel time is about 2 hours. From the Col De Varda square the path begins to climb until it reaches a fork: on the left you reach Col del Varda while on the right you continue towards the Città di Carpi refuge. If you do not feel like climbing, it is possible to reach the Col de Varda refuge with the chairlift, then go down to the fork, skirting the ski slope and continuing towards the Città di Carpi refuge. From Col de Varda the path continues slightly downhill to the destination.

#### 3 • A. BOSI MOUNTAIN PIANA REFUGE

This itinerary, in addition to offering unforgettable views, has a high historical value. Mount Piana was the scene of important historical moments related to the Great War where the Italians faced the Austrians in incredibly prohibitive environmental conditions. The mountain is called this way precisely because it has a fairly flat summit comparable to a

panettone, while the slopes are steep and characterized by ravines, cliffs and valleys. Climbing Monte Piana with snowshoes is not only a historical revisitation but the conquest of a mountain with spectacular views. During the winter season it is also possible to reach Monte Piana by snowmobile and then return by sled (if you prefer). The route lasts 2 hours one way and the difference in altitude is 400 meters. The itinerary starts from Misurina, precisely from the Loita ski slope. Climb to the middle of the slope and turn left following the signs for the Bosi refuge. The trail is CAI 122.

#### 4 • MARAIA HUT

This trail is quite easy and will take you to Maga Maraia where I recommend you stop for a typical lunch of great taste. The route is about 2 hours and the total difference in altitude is about 300 meters. The itinerary starts from the parking lot of the Cristallo hotel along the SR48 that from Auronzo leads to the Tre Croci pass. From here, after parking the car, follow the path until you reach the mountain hut.



## OUR REFUGES OPEN IN WINTER TOO HOSPITALITY IN NATURE

**AURONZO** 2330 m Tre Cime  
[www.rifugioauronzo.it](http://www.rifugioauronzo.it) - [info@rifugioauronzo.it](mailto:info@rifugioauronzo.it)  
 CIN: IT025005B8CG98UXBU

**BOSI** 2205 m Monte Piana - Misurina T.  
 0435 39034 - 338 4328242  
[www.montepiana.com](http://www.montepiana.com)  
[rifugiomontepiana@tiscali.it](mailto:rifugiomontepiana@tiscali.it)

**CITY OF CARPI** 2110 m Cadini Group T.  
 0435 39139 - 328 6875712  
[Rifugiocarpi@libero.it](http://Rifugiocarpi@libero.it) - [www.rifugiocittadicarpi.it](http://www.rifugiocittadicarpi.it)  
 CIN: IT025005B8QITC6ZF9

**COL DE VARDA** 2106 m Cadini Group T.  
 0435 39041 - Home: T. 0435 9502

[www.rifugicoldevarda.it](http://www.rifugicoldevarda.it)  
[info@rifugicoldevarda.it](mailto:info@rifugicoldevarda.it)  
 CIN: IT025005B82IGWWMY7

**MARAIA HUT** Location Maraia Auronzo T. 329  
 6739687 - [www.malghemaraiapopena.it](http://www.malghemaraiapopena.it)

**MOUNT AGUDO** 1585 m Marmarole Orientali T. 347  
 5550351 - [Rifugiomonteagudo@gmail.com](mailto:Rifugiomonteagudo@gmail.com) CIN:  
 IT025005B8LK72QZMO

**G. FABBRO** 1783 m Razzo Plateau Vigo di  
 Cadore - T. 0435 460357 - 328 8657326  
[rifugiofabbro@libero.it](mailto:rifugiofabbro@libero.it)  
[www.rifugiofabbro.it](http://www.rifugiofabbro.it)

# Discover the Beauty, Stay Aware

Hiking in the mountains in winter is a wonderful experience, but it requires extra attention and preparation to ensure safety and respect for the environment. It is essential to be aware of what you are doing and respect the beauty of the environment around you.

Here are some helpful pointers:

**1Preparation and planning:**get informed about the weather conditions and snow and ice conditions. Check the forecast and if possible, ask for advice from experts or Local Alpine Guides. Choose a route suited to your level of experience and the current conditions. Always let someone know your itinerary, departure time and expected return time.

**2Equipment:**wear warm clothing, layers, and waterproof. Remember that temperatures can be very low and the wind cold. Winter hiking shoes with good grip and gaiters to protect from snow. Use crampons or microspikes if the path is icy. Bring adjustable poles, preferably with a snow hook. Don't forget a hat, gloves, scarf or balaclava and sunscreen to protect from the sun and glare on the snow.

**3Behavior on the trail:**walk with caution, avoiding slipping or endangering yourself and others. Respect the signs and indications and follow the beaten or marked paths. Leave no traces and take away all waste. Respect nature and wild animals, avoiding disturbing or damaging the environment.

**4Safety:**carefully evaluate the conditions of the ice and the snow: if they are too dangerous, it is better to give up or change route. Do not tackle descents or passages that are too difficult without adequate experience or equipment. Bring a first aid kit, a head torch



and a spare battery. Remember to always have your phone charged, but also not to rely only on technology, because in the mountains the signal can be absent.

**5Respect and attention:** keep uncom- calm and respectful behavior towards other hikers. Pay attention to the conditions of the terrain: fresh snow can hide dangers such as rocks or crevasses. In an emergency, seek help immediately and report your position if possible.  
**IN CASE OF AN ACCIDENT CALL 118.** When calling, remember to provide information about the exact location of the accident, the activity carried out, the number of people involved and their conditions, the weather conditions and the telephone number from which you are calling.

*By following these indications, your trekking will be not only pleasant, but also safe, aware and respectful of the mountain environment.*

Good luck and have fun  
in t wow!

## FOTO OTTICA CAPRI

Studio Fotografico e Laboratorio Colore  
Stampa Digitale - Servizi Fotografici  
Materiale Fotografico  
Telefonia- Accessori Telefonia  
Tabacchi



very

keno MOBILE

WINDTRE

TIM

vodafone

DIGI mobil

ho.

eojo

Gratta Vinci!

Super Enalotto

Sisal

10 LOTTO

Auronzo di Cadore - via Corte 1 - fotocapri\_auronzo@libero.it - tel. 0435 9217 389 7940040



# al Vostro Servizio

## *Real Estate Agency* **GOOD**

Via Roma, 63 - Auronzo - tel. 0435 408840  
Real Estate@bonato.info  
www.bonato.info

## *Agricultural Companies*

### **PRALONGO FARMING HOUSE**

Location Pralongo - Auronzo  
tel. 339 73079920

### **ZANDEGIACOMO FARMING HOUSE**

Ambata Street - Auronzo  
tel. 349 84276650

## *Beauty*

### **BEAUTY CENTER**

St. Justina Square 3 - Auronzo  
tel. 0435 99090

### **SILVA-Holistic Therapist**

Tel. 349 5169174 - www.silvaolistica.com

## *Condominium Administrations*

### **STUDIO LARESE ADMINISTRATION**

Court Street 4 - Auronzo  
tel. 0435 400765 - 345 6599737  
Fax 0435 400095 - studiolarese@gmail.com

## *Stationery shop* **YOURS**

Via Vecellio 21 - Auronzo  
tel. and fax 0435 9482  
lastua.auronzo@gmail.com

## *E-Shop Eco-friendly Shopping*

### **ECO-MARTY**

Via Vecellio, 7 - tel. 0435 210584  
www.ecomarty.it

## *Optical Centers*

### **G5**

Via Dante 14 and 27 - Auronzo  
tel. and Fax 0435 400033  
info@centriotticig5.it  
www.centriotticig5.it

### **BORCA OPTICS**

Via Roma 76 - Auronzo  
tel. 0435 400015  
info@borcaocchiali.it  
www.borcaocchiali.it

## *Home appliances*

### **CALDART ENERGY**

Via Corte 23 - Auronzo - tel. 0435 9320  
auronzo@caldartenergia.it  
www.caldartenergia.com

## *Electrical Systems*

### **3 PEAKS OF LIGHT**

Via Unione 9 - Auronzo  
tel. 348 4206872  
3cimeluce@gmail.com

## *Building Works Building Paintings*

### **DAN CARLO'S CELL**

Via Cella 5 - Auronzo - tel. 0435 99745

### **FROM COURT ZANDATINA MARCO**

Marconi 2/A - Auronzo ph. 0435  
400047/329 1594523 **BY PHILIPPE**

### **ANGELO**

Via De Filippo 29 - Auronzo ph.  
0435 400246/338388785

## *Jewellery shops*

### **ARIANNA JEWELRY**

Via Roma 18 - Auronzo - ph. 0435 400114  
info@dariannagioielli.it  
www.dariannagioielli.it

*Photography and Graphics*

**NICOLA BOMBASSEI**  
nicolabombassei@hotmail.it

*Bakery Food*

**CONSUMER AND MUTUAL AID AGENCY**

**MANAGEMENT ZANDEGIACOMO C. DIEGO**

Via Roma 21 - Auronzo - tel. 0435 9246 ZAGO

**PINOTTO BLOODY**

Via Dante 31 -Auronzo - tel. 0435 9435

*Butchers*

**THE BUTCHER'S SHOP by ZAGO A.**

Vigo Square 8 - Auronzo

tel. 345 2483941

lamacelleriazago@gmail.com

*Hydro-thermal-sanitary systems*

**GAGLIARDI RENATO & C.**

Via Corte 10/B - Auronzo

tel. 0435 9511

gagliardi@gagliardirenato.com

*Dental Practice*

**MANZONI DENTAL STUDIO**

Via Riva Da Corte - Auronzo

tel. 0435 99330

www.manzonistudiodentistico.it

*Law Firm*

**LAWYER FRANCESCA DE MICHIEL**

Via PF Calvi 3 - Auronzo - tel. 0435 400946

info@studiolegaledemichiel.it

*Fishmonger*

**FOUNTAIN**

Hospital Street 8 - Auronzo

tel. 0435 400311

*Building Surveyor*

**GOOD ENRICO**

Via Venezia 24 - Auronzo

tel. 346 1742634

enrico.bonato1990@gmail.com

*Fruit and vegetables*

**COSMO FRUIT AND VEGETABLES**

Via Dante 38 - Auronzo - tel. 347 2725344

*Pool*

**SPORTS POOL**

c/o Sporting Hotel Club Pélós

tel. 348 4026839 - swimmingpoolsporting@libero.it

*Tobacco*

**PHOTO OPTICS CAPRI**

Via Corte 1 - Auronzo - tel. 0435 9217

fotocapri\_auronzo@libero.it

**MONICA NOT ONLY TOBACCO**

Piazza Rizzardi 6 - Auronzo ph.

0435 400131 - 340 5901326

monizack@gmail.com

*Transport*

**DOLOMITI DRIVER SERVICE**

tel. 320 2911224

www.dolomitidriverservice.it

info@dolomitidriverservice.it

*Textile Crafts*

**MOUNTAINS LUCIA**

Pizza Rizzardi - Auronzo - tel. 320 04787060

*Furniture and Objects*

**ART ZANDEGIACOMO**

Via Reane 7 - Auronzo - tel. 0435 9443 Pain.

388 4720562 - arte@zandegiacomo.it **PAIS**

**GOLIN DEVIS**

Via Corte 21 - Auronzo ph. 0435

400084 - 339 1741707

devisgolin@hotmail.it

www.arredamentomontagnaauronzo.it

*Forestry Enterprises*

**MAGNIFICENT RULE OF VILLAGRANDE** Pizza S.

Giustina 1 - Auronzo - ph. 0435 99461

segreteria@regolavillagrande.it

# dove Dormire

## *Hotels and Meublè*

### **HOTEL AJARNOLA\*\*\***

Via Rizio 6 - Auronzo  
tel. 0435 9481 - fax 0435 99044  
albergoajarnola@hotmail.it  
www.ajarnola.com  
CIN: IT025005A1BEY8YNL6

### **HOTEL IN THE SUN\*\*\***

Via Ligonto 6 - Auronzo  
tel. 0435 97000 - fax 0435 97000  
hotelalsoleauronzo@gmail.com  
www.alsoleauronzo.net  
CIN: IT025005A1MR748Z62

### **HOTEL AT THE NIGHTINGALE\*\*\***

Via Rizio 25 - Auronzo  
tel. 0435 9247 - fax 0435 9247  
info@hotelusignolo.it - www.hotelusignolo.it  
CIN: IT025005A12JIWFNWC

### **HOTEL HUNTERS\*\*\***

Via Ligonto 26 - Auronzo  
ph. 0435 97017 - fax 0435 97103  
info@albergo-ristorante-cacciatori.com  
www.albergo-ristorante-cacciatori.com  
CIN: IT025005A15XIUAG9Y

### **CENTRAL HOTEL\*\*\***

Via Vecellio 1 - Auronzo  
tel. 0435 400494 - fax 0435 400109  
info@hotel-centrale.it - www.hotel-centrale.it  
CIN: IT025005A1YY8GXVLN

### **HOTEL BY MARCO\*\*\***

Via Pietro da Rin Bettina 5 Vigo tel.  
0435 77061 - 388 734 6892 fax  
0435 570070  
hoteldamarco@gmail.com  
www.hoteldamarco.it  
CIN: IT025065A125HP4LNN

### **HOTEL DIANA\*\*\***

Via Zardus 4 - Auronzo  
tel. 348 2854127 - fax 0435 99226  
info@dianahotel.it - www.dianahotel.it  
CIN: IT025005A1NLR4HSI8

### **HOTEL GARNI BARANCIO\*\*\***

Court Street 17 - Auronzo  
tel. 351 5473695 - barancio@barancio.it  
www.barancio.it  
CIN: IT025005A1FKQJ53IY

### **HOTEL GIANNINA\*\*\***

Via Borgo Chiare 15 - Laggio di Vigo  
tel. 0435 77473 - fax 0435 571105  
info@albergogiannina.it  
www.albergogiannina.it  
CIN: IT025065A1P95RVOG7

### **HOTEL IRIS\*\*\***

Via Saletta 5 - Auronzo - tel. 0435 99861  
fax 0435 408434 - info@albergoiris.com  
www.albergoiris.com  
CIN: IT025005A14RHSBI5I

### **HOTEL JUVENTUS\*\*\***

Via Padova 26 - Auronzo ph. 0435  
9221 - fax 0435 99284  
info@dolomitihotel.it  
www.dolomitihotel.it  
CIN: IT025005A1IYX3U5Q8

### **HOTEL THE NEW MONTANINA\*\*\***

Via Monti 3 - Auronzo  
tel. 0435 400005 - fax 0435 400802  
info@lanuovanontanina.it  
www.lanuovanontanina.it  
CIN: IT025005A1ZBXUQLU3

**HOTEL LAVAREDO★★★**

Via Monte Piana 11 - Misurina  
 ph. 0435 39227 - fax 0435 39127  
 info@lavaredohotel.it  
 www.lavaredohotel.it  
 CIN: IT025005A1WWXS4ESF

**HOTEL MIRAVALLE★★★**

Via Alpini 9 - Auronzo - tel. 0435 400068  
 fax 0435 400287 - miravalle@miravalle.net  
 www.miravalle.net  
 CIN: IT025005A1OWQ4XJB5

**PANORAMIC HOTEL★★★**

Via Padova 15 - Auronzo  
 tel. 0435 400198 - fax 0435 400578  
 reservations@panoramichotel.com  
 www.panoramichotel.com  
 CIN: IT025005A1K5QGWM6

**HOTEL SPORTING CLUB★★★**

Via Fabbro 32 - Pelos di Vigo  
 tel. 0435 77103 - 368 711 4625  
 tel. - fax 0435 77466  
 sportingclub@yahoo.it  
 www.sportinghotelclub.it  
 CIN: IT025065A1NPHMD36A

**HOTEL GALENO★★★**

Via Pause 52 - Auronzo  
 tel. 0435 9539 - fax 0435 9539  
 info@algaleno.com - www.algaleno.com  
 CIN: IT025005A1PAVX22RA

**HOTEL AL MUGHETTO★★**

Via Valle Ansiei Tornede 62 - Auronzo  
 tel. 0435 497031 - fax 0435 497031  
 info@albergomughetto.it  
 www.albergomughetto.it  
 CIN: IT025005A1BE7R5ZNW

**HOTEL CHALET LAKE ANTORNO★★**

Via Monte Piana 1 - Misurina  
 tel. 320 962 5700 - info@lagoantorno.it  
 www.lagoantorno.com  
 CIN: IT025005A1OQTBMKHO

**HOTEL ERIKA★★**

Union Street 3 - Auronzo  
 tel. 0435 9413 - fax 0435 400447  
 info@associazione-erika.it  
 www.albergo-erika.it  
 CIN: IT025005A1E6V7OOQ5

**HOTEL EXCELSIOR★★**

Via Unione 1 - Auronzo  
 tel./fax 0435 9344  
 excelsior.auronzo@gmail.com  
 hotelexcelsior.jimdo.com CIN:  
 IT025005A1IFTLGUWT

**HOTEL LARESE★★**

Via Verona 5 - Auronzo - tel. 328 448 9952 fax  
 0435 408259 - info@albergolarese.com  
 www.albergolarese.com  
 CIN: IT025005A1L5IC2D74

**HOTEL MEUBLE LA ROSA★★**

Via Rizio 3 - Auronzo  
 tel. 0435 401021 - 347 820 5724  
 info@meublelarosa.it - www.meublelarosa.it  
 CIN: IT025005A1DXRH2I2K

**HOTEL MIRALAGO★★**

Via Guide Alpine 3 - Misurina tel. 0435  
 39123 - fax 0435 399816  
 hotelmiralagomisurina@gmail.com  
 www.albergomiralago.it  
 CIN: IT025005A1QIQN3RSL

**HOTEL SERENA★★**

Via Reane 38 - Auronzo ph.  
 0435 9419 - fax 0435 9419  
 info@albergoserena.com  
 www.albergoserena.com  
 CIN: IT025005A1ZWMS3WTW

**HOTEL VECELLIO★★**

Via Pais 7 - Auronzo  
 tel. 0435 9420 - fax 0435  
 400677 hotelvecellio@virgilio.it  
 www.hotelvecellio.it  
 CIN: IT025005A183X8U5RD

### ***B&B and Guesthouses***

#### **B&B ABETE BIANCO (4 LIONS)**

Via Cima Gogna 17 - Auronzo  
tel. 389 0410551  
abettino2019@libero.it  
bandb-white-fir.jimdosite.com  
CIN: IT025005C1A573PF3I

#### **RUCKSACK B&B**

Via Prof. Carlo Pais 16 - Auronzo  
tel. 0435 99673 - 328 1363366  
alrucksack@gmail.com  
www.alrucksack.com  
CIN: IT025005B4EMFDHGYS

#### **B&B BELVEDERE ACCOMMODATION. TUR. (3 LIONS)**

Via Rizio 20 - Auronzo - tel. 351 9733345  
belvedereauronzo@gmail.com  
www.belvedereauronzo.altervista.org  
CIN: IT025005B4YZQRW5CG

#### **B&B LA COA**

Via Roma 10 - Auronzo  
tel. 376 0339813 - bblacoa@gmail.com  
www.bblacoa.it  
CIN: IT025005B4UD4MLJ9W

#### **B&B ROSSODISERA**

Via Calvi 15 - Domegge tel. 334  
1713309 - 0435 72176  
info@dolomitirossodisera.com  
www.dolomitirossodisera.com  
CIN: IT025018C1G8PZOZP8

#### **HOTEL AJARNOLA**

Via Rizio 6 - Auronzo  
tel. 0435 9481 - fax 0435 99044  
hotelajarnola@hotmail.it  
www.ajarnola.com  
CIN: IT025005A1BEY8YNL6



### *Campsites*

#### **CAMPING EUROPE**

Via Pause 21 - Auronzo  
tel. 0435 400688 - fax 0435 400688  
info@campingeuropa.org  
www.campingeuropa.org  
CIN: IT025005B1AEJRJCLI

#### **CAMPING AT THE BAITA**

Alpine Guide Route 4 - Misurina  
tel. 0435 39151  
campingallabaita@hotmail.com  
www.campingallabaitamisorina.com  
CIN: IT025005B1LCQYWGAD

### *Residence*

#### **RESIDENCE AL LAGO**

Via Treviso 15 - Auronzo - tel. 0435 400257  
tel. 337 1082216 - info@residenceallago.it  
www.residenceallago.it  
CIN: IT025005B4VKC9BWFB

#### **CHALET ALPENROSE**

Via Monte Piana 8 - Misurina  
tel. 380 8631993 - info@chalet-alpenrose.it  
www.chalet-alpenrose.it  
CIN: IT025005A1IWWYWI86

### *Alpine Refuges*

#### **CARDUCCI REFUGE**

tel. 0435 400485 - 347 6861580  
info@rifugiocarducci.eu  
www.rifugiocarducci.eu  
CIN: IT025005B8W3IUKXSQ

#### **CARPI CITY REFUGE** tel. 0435

39139 - 328 6875712  
Rifugiocarpi@libero.it  
www.rifugiocittadicarpi.com  
CIN: IT025005B8QITC6ZF9

**BORCA**  
1956  
CENTRI OTTICI

**Vedi con  
fiducia**

borcaocchiali.it

**VIENI A TROVARCI NEI NOSTRI PUNTI VENDITA DI:**



**AURONZO DI CADORE (BL)**  
TEL. 0435 400015



**LOZZO DI CADORE (BL)**  
TEL. 0435 76323



**S. GIORGIO DI NOGARO (UD)**  
TEL. 0431 65291



**COLLE UMBERTO (TV)**  
TEL. 0438 39034

# FAMIGLIA E TEMPO LIBERO



## *Auronzo of Cadore*

**LIBRARY.** The library, reading books and magazines, internet point and wi-fi.

biblioteca@comune.auronzo.bl.it  
tel. 0435 99463 - fax 0435 400106

### **RECREATION CENTRE FOR SENIOR PEOPLE**

Harp. Via Piave - tel. 0435 400750  
Billiard room, cards, ...

**BUFFET.** Children's recreation center  
from 6 to 14 years. Info 0435 99358

### **MINI GOLF**

Hotel Cacciatori - Via Ligonto 26  
www.albergo-ristorante-cacciatori.com

### **TENNIS CLUB AURONZO**

Via Roma - tel. 348 0858447

### **AURONZO PLAYGROUND**

Villapiccola lake beach, Villagrande lake  
beach, lake side Chalet Stella Alpina, Reane.  
Stadium area.

### **SHARED RELATIONSHIP CENTER VIVA**

**VITTORIA.** Union Street 4 - Auronzo  
up.vola.alto@gmail.com

### **DISCOVERING THE FARM ANIMALS AND TREES AT AGRITURISMO AI LARES.**

Loc. Passo Sant'Antonio every wednes-  
Mondays in July and August - tel. 334 7970400

**ACTIVITIES IN PRALONGO.** Come and  
discover our entertainment program! Follow  
us on Facebook. Info Azienda Agricola  
Pralongo. tel. 339 7307992

### **AURONZO MUNICIPAL SWIMMING POOL.**

Outdoor pool with solarium, Bucintoro beach.  
Open from July to September.

## *Vigo of Cadore*

### **CADORINA HISTORICAL LIBRARY**

Via C. Piazza 14 - Vigo di Cadore ph.  
0435 77839 - fax 0435 77839  
bibliotecacadorina@libero.it

**PLAYGROUNDS.** Park near the historical  
library. Park in Pelos (near the Sporting  
hotel). Playground at the Laggio Arena  
Playground in Via Dionisio Ronzon

### **SPORTING POOL AND GYM c/o**

Sporting Hotel Club of Pelos.  
tel. 348 4026839 - piscinasporting@libero.it 2  
swimming pools, outdoor and indoor. Open to all

### **PELOS NEW EQUIPPED AREA**

outdoor fitness

### **B. WILD RANCH HORSE RIDING**

**SCHOOL** tel. 348 7956954

## *Lozzo of Cadore*

**PLAYGROUND IN THE LOCATION OF "ASTRE",**  
reachable from Viale dei Missionari and Via Loreto,  
with a synthetic grass five-a-side football pitch.

### **TENNIS COURTS IN THE "PRADELE"**

**LOCATION,** reachable from via Piave.  
Synthetic grass fields. Large parking lot.

**BENEDICT XVI PARK.** Adjacent to the Church  
of Loreto 1.5 km from the square, very  
spacious green area. Loreto playground and  
zip line game for children.

IN CENTRO AD AURONZO - DOLOMITI



**BED AND BREAKFAST**

**LA COA**



**BAR CAFFÉ SPRITZ GIORNALI**



376.0339813 · BBLACOA@GMAIL.COM · WWW.BBLACOA.IT

CIN: IT025005B4UD4MLJ9W



Via Monti, 3 - Auronzo di Cadore

T. 0435 400005

info@lanuovamontanina.it

CIN: IT025005A1ZBXUQLU3



# I NOSTRI RISTORANTI

## **AGRITURISMO AI LARES**

Loc. Passo 5. Antonio - tel. 334 7970400

## **AGRITURISMO AL TABIA'**

Via Lungo Lago - Auronzo - tel. 377 0903474

## **CORTE'S RANCH FARMHOUSE**

Loc. Palus San Marco - tel. 0435 497060

## **PRALONGO FARMING HOUSE**

Loc. Pralongo - tel. 339 7307992

## **HOTEL RESTAURANT CACCIATORI**

Via Ligonto 26 - tel. 0435 97017

## **HOTEL RESTAURANT GALENO**

Via Pause 52 - tel. 0435 9539

## **JUVENTUS HOTEL RESTAURANT**

Via Padova 26 - tel. 0435 9221

## **HOTEL RESTAURANT LA MONTANINA**

Via Monti - tel. 0435 400005

## **MIRAVALLE HOTEL RESTAURANT**

Via Alpini 9 - tel. 0435 400068

## **PANORAMIC HOTEL RESTAURANT**

Via Padova 15 - tel. 0435 400198

## **HOTEL RESTAURANT ALL'USIGNOLO**

Via Rizio 25 - tel. 0435 9247

## **HOTEL RESTAURANT IRIS**

Via Saletta 5 - tel. 0435 99861

## **HOTEL RESTAURANT IN THE SUN**

Via Ligonto 6 - tel. 0435 97000

## **HOTEL RESTAURANT AL MUGHETTO**

Via Val d'Ansiel Loc. Tomede - tel. 0435 497031

## **HOTEL RESTAURANT LAVAREDO**

Via Monte Piana 11 - Misurina - tel. 0435 39227

## **CHALET AT THE ROUND**

Location: Val da Rin

tel. 0435 97038 - 339 5955269

## **CHALET AT PRIMULA**

Loc. Val da Rin - tel. 334 7855123

## **CHALET LAKE ANTORNO**

Lake Antorno, Misurina - tel. 320 9625700

## **CAMPING EUROPA PIZZERIA**

Pausa 20 - tel. 329 2442613

## **PIZZERIA AL RIO**

Piazza Rizzardi 1 - tel. 0435 400666

## **EDELWEISS PIZZERIA**

Via Monte Piana 12 - Misurina - tel. 0435 39025

## **RESTAURANT AT THE BAITA**

Via Alpine Guides 4 - Misurina - tel. 0435 31919

## **MIRALAGO HOTEL**

Via Alpine Guides 3 - Misurina - tel. 0435 39123

## **RIBOTTA ART BAR**

Via Pause 7 - Auronzo - tel. 380 786 7641



# GELATERIE PASTICCERIE BAR



## **SWEET ART PASTRY BAR**

Via Opitale 1 - tel. 347 7545130

## **VECELLIO ICE CREAM BAR**

Via Carte 5 - tel. 338 4110056

## **BAR LA COA**

Via Roma 10 - tel. 376 0339813

## **BAR EIGHTH DWARF**

Crazy Vigo - tel. 366 3053589

## **RIBOTTA ART BAR**

Via Pause 7 – Auronzo - tel. 380 7867641

## **CHALET STAR ALPINE**

Via Lungo Lago - tel. 535 490600

## **PASTRY BAR LA CICRA**

Roma 21 - tel. 0435 9246

## **BAR COFFEE BARANCIO**

Via Corte 17 - tel. 351 5473695

## **BAR CHALET ALPENROSE MISURINA**

Via Monte Piana 8 - tel. 380 8631993



## **ALBERGO VECELLIO**

Via Pais, 7

Auronzo di Cadore (BL)

Tel. and Fax 0435 9420

hotelvecellio@virgilio.it

CIN: IT025005A183X8U5RD



[www.albergovecellio.it](http://www.albergovecellio.it)

# LOCAZIONI TURISTICHE

## **BALDWIN ROSALIND MARIA**

Via Borgo Chiare 18 - Laggio  
tel. 347 7746508 - baldovinrm@gmail.com  
CIN: IT025065C228JAZLOP

## **BALDWIN ROSALIND MARIA**

Via Ronzie 16 - Lozzo  
tel. 347 7746508 - baldovinrm@gmail.com  
CIN: IT025065C228JAZLOP

## **HOUSE OF RIN**

Via Trento 26 - Auronzo - tel. 0435 400494  
info@residence-darin.com  
www.residence-darin.com  
CIN: IT025005C2HV5VU6JH  
CIN: IT025005C2GJGRIUC4

## **BRESSAN LEILA**

Via Tarin 39 - Auronzo - tel. 347 9093597  
bressanleila1971@gmail.com  
CIN: IT025005B4GGLI6M6D

## **CASAGRANDE ALESSANDRO**

Via Cella 19 - Auronzo - tel. 328 156 8239  
7homeauronzo@gmail.com  
CIN: IT025005C2Q6S9ZLE7

## **CASAGRANDE MASSIMO**

Via Cella 7 - Auronzo - tel. 348 3304755  
manaigo.laura@gmail.com  
www.auronzo-dolomiti.com  
App. il Bivacco: CIN: IT025005C2XKCUFDSL  
App. Casa sul Lago: CIN: IT025005C2NLAIQ4JG

## **CASANOVA DANIELA**

Via Tarin 30 - Auronzo - tel. 347 3125431  
daniela.casanova@libero.it  
CIN: IT025005C2BAA5AGL3

## **FRANCESCO CATTARUZZA DORIGO**

Via Cella 12 - Auronzo - tel. 389 2425508  
francesco.dorigo59@gmail.com  
CIN: IT025005C2VZ9QEYJ6

## **CATTARUZZA L. SILVANA**

Via De Filippo 5 - Auronzo  
tel. 334 9555155 - albanohoffer@libero.it  
www.hoffervacanze.com  
CIN: IT025005C2NNGGLAX5

## **DAN LUCIA'S CELL**

Via PFCalvi 23  
- Auronzo ph. 0435 99509 ph.  
329 1843949  
celladedanlucia02mail.com CIN:  
IT025005C2Q2K2UZE2

## **DAN SONIA'S CELL**

Via Treviso 2 - Auronzo  
tel. 329 6168613 - casadimontagna@libero.it  
CIN: IT025005C2CP3ERCOW

## **HOUSE ELSA AURONZO**

Via Alpini 15 - Auronzo - tel. 328 3934481 335  
265435 - ciasaelsaauronzo@gmail.com CIN:  
IT025005C2VZYXIUPK

## **PAULINA'S CHOICE**

Osterra Square 6 - Auronzo  
tel. 328 6837099 - paocibien@libero.it  
CIN: IT025005C2CJLRILCG

## **AUGUST COURT**

Via Zardus 14 - Tel. +49 (0)20127107161  
+ 49 (0)176 55667636 - augustacorte@gmx.de  
CIN: IT025005C2UGF586

## **COURT I METTO ALDO**

Via Trento 30 - Auronzo - tel. 328 6060345  
comismonica@gmail.com  
CIN: IT025005C2JMDIEWCFW

**I PUT LUCIA IN COURT**

Via Berti 9 - Auronzo - tel. 339 7082325  
ciasalarese@gmail.com  
CIN: IT025005C20Q3VKE3V

**COURT PAUSES ELENA**

Via Ansiei 11 - Auronzo - ph. 0435 9290  
ph. 338 1593388 - corte.elena@libero.it  
CIN: IT025005C2CRE2NMU9

**FROM COURT OLD MAXIMILIAN**

Via Guglielmo Marconi 4 - Auronzo  
ph. 328 6169873 - dacortem@hotmail.com  
CIN: 025005C2ADPF98P

**FROM COURT ZANDATINA PHILIP**

Cave Street 7 - Auronzo  
tel. 339 8448439 - faniaholiday@libero.it  
CIN: IT025005C2931K84QV

**DE FLORIAN FANIA PHILIP HEIRS**

Stadium Street 30 - Auronzo  
tel. 339 8448439 - faniaholiday@libero.it  
CIN: IT025005C2FZ29HUEH

**FROM IDA WELL**

Via Cesarol 89 - Lorenzago - tel. 0435 72655  
tel. 334 7367503 - idadapozzo@gmail.com  
CIN: IT025032C22CHSKM4F

**DE FLORIAN F. MAURIZIO**

Via PF Calvi 14 - Auronzo - tel. 348 8131222  
maurizioreflorian59@gmail.com  
CIN: IT025005C2Q3FJOGZ5

**OF LOTTO TITO**

Via Cella 6 - Auronzo - ph. 0435 400148  
ph. 340 8006149 - rita.ferrera@teletu.it  
CIN: IT25005CTKKY60R3

**DANIELA DEL FAVERO**

Via dello Stadio 16 - Auronzo - tel. 333 9090095  
r.darin@hotmail.it - CIN: IT025005C2ZTURSSIH

**JULIANA FACHERIS**

Via Piave 20 - Auronzo - tel. 0435 9202

347 6752953 - 338 5009030  
giulianafacheris@libero.it  
CIN: IT025005C20RX7SC4G

**GAIUS PAOLA**

Via PF Calvi 3 - Auronzo - ph. 0435 400127 ph. 329  
7410609 - paolagaio16.pg@gmail.com CIN:  
IT025005C2HUQ7MW3G

**MANUELA HOFFER**

Via Roma 23 - Auronzo  
tel. 320 0478711 - hm64@libero.it  
www.associazioneperla.altervista.org  
CIN: IT025005C2Q5OFNL92

**LARESE FILON AUGUSTA**

Via Unione 6 - Auronzo  
tel. 335 7112276  
augusta.larese@gmail.com  
CIN: IT025005C2L6VPXCW

**LARESE FILON KATIA**

Via Corte 21 - Auronzo - tel. 347 6031950  
katialarese@gmail.com  
CIN: IT025005C2P5V9KBUV

**LARESE MORO PIO**

Via Saletta 22 - Auronzo tel.  
0435 400290 - 329 6437918 CIN:  
IT 025005C2UM3DJ6DL

**LARESE CASANOVA FRANCESCA**

Via Reane 30 - Auronzo  
tel. 328 7668459 - carlo.pais@hotmail.it  
CIN: IT025005C20G3NAJJY

**LARESE CELL IRENE**

Via Cella 27 - Auronzo - ph. 0435 9482 ph.  
0435 9383 - irenelaresecella@gmail.com App.  
1: CIN:IT025005B48EEBSBY3  
App. 2: CIN: IT025005C236GMU6HE

**LARESE FILON APOLLONIO**

Via S. Caterina 2/A - Auronzo  
tel. 347 7004251 - apolarese@gmail.com  
CIN: IT025005C2Q5Y7AVUL

### **LEOVACANZE TOURIST APARTMENTS**

Via Ansiei 10 - Auronzo - Tel. 331 2057134  
333 3030205 - 333 3030206  
CIN: IT025005B4YQUSD256  
CIN: IT025005B4F5O49NFU  
CIN: IT025005B42XB3YAH6  
CIN: IT025005B4SUVYSLWE  
CIN: IT025005B4NXXKAU7VV  
CIN: IT025005B47GOP7LTU  
CIN: IT025005B4J8LEIHV3  
posta@leovacanze.com - www.leovacanze.it

### **MAINARDI ALICE**

Via Ambata 10 - Auronzo - tel. 339 4046068  
alicemainardi65@hotmail.com  
www.appartamentomainardi.altervista.org  
CIN: IT025005B4JSOLRMGB

### **MANAIGO LAURA**

Via Tarin 32 - Auronzo - tel. 348 3304755  
apartments@auronzo-dolomiti.com  
www.auronzo-dolomiti.com  
CIN: IT025005C2VA4ZHHR9

### **ORNELLA MARTINI**

Via Villanuova 87 - Laggio - tel. 0435 77788  
349 1509772 - edarin@inwind.it  
CIN: IT025065C2KJX6FJ70

### **LIBERAL MILL**

Via Prof. Carlo Pais 10 - Auronzo - tel. 0435 9453  
339 5282897 - elviratoffoli@gmail.com  
CIN: IT025005C2UA24FOPR

### **MOUNTAINS OF ABOVE**

**MARIA** Piazza Santa Giustina 19 - Auronzo  
tel 338 7457683 - patriziadellorenzo3mail.com  
CIN: IT025005B4HJGDFAIE

### **OLIVOTTI SILVA**

Via Tarin 37 - Auronzo - tel. 0435 400158  
tel. 339 1627293 - olivotti.s@alice.it  
CIN: IT025005C2L5SZK79X

### **PAIS BECHER GIAMBATTISTA**

Via Marconi 8 - Auronzo - tel. 0435 9507

tel. 348 5822386 - 333 1198566  
marilisa.pais@gmail.com CIN:  
IT025005C2X42W7H38

### **WHITE PAIS OSVALDO**

Via Ambata 7 - Auronzo - tel. 338 8557112  
biancoauronzo@gmail.com  
CIN: IT025005C29WGFBO9U

### **PAIS GOLIN ALESSIA**

Via Marconi 3 - Auronzo  
tel. 346 1742852 - apg.74@outlook.it  
CIN: IT025005C237BZ2FMR

### **PAIS MARDEN MIRCO**

Via PF Calvi 19 - Auronzo - ph. 0435 99086  
ph. 0435 9420 - mirkettomp@libero.it CIN:  
IT025005C2VS3ZWUJ6

### **PAIS MARDEN CAESAR**

Via Ajarnola 21 - Auronzo  
tel. 349 6375158 - gabridori@libero.it  
CIN: IT025005C2BRXYHAVM

### **PAMIO HERMES**

Via P. F. Calvi 5 - Auronzo  
tel. 329 0595140 - futuro2036@gmail.com  
CIN: IT025005C22DQMB9DD

### **PARISET STEFANO**

Via Zardus 17 - Auronzo - tel. 338 9492263  
0437 294744 - stefano.pariset@virgilio.it  
CIN: IT025005C23SU2EJD4

### **PERIN DE IACO TERESA**

Via Tarin 33 - Auronzo tel. 0435  
99596 - 328 4136658  
teresaperin63@gmail.com CIN:  
IT025005B4GOFOWIOI

### **APARTMENTS ROME SILVANA**

Via Riva da Corte, 9 - Auronzo - ph. 0435 9537 ph.  
329 4568121 - 328 7350731  
anna.zandegiacomo@gmail.com  
App. 1 CIN: IT025005C2JV7IPO2B  
App. 2 CIN: IT025005C2FUYCTQBN

**MOSTERI DOLOMITES SPA**

Via Alpini 4b - Auronzo  
tel. 342 0060975 - 348 6910485  
info@mostesidolomitesspahotel.it

App. San Rocco CIN: IT025005B4J4YBG3AH  
App. Tudaio CIN: IT025005B4R3J55KH2

**APP. VECELLIO OF FRIAR ROBERTA**

Via Ospitale 8 - Auronzo  
tel. 339 3577924  
roberta.vecellodelf@libero.it  
CIN: IT025005C227T9HU2T

**VECELLIUS GALENO**

Via Pospizza 27 - Auronzo - tel. 339 5622604  
misa.auronzo@gmail.com  
CIN: IT025005B44JIU24LU

**VECELLIO MATTIA GIOVANNI**

Via Marmarole 21 - Auronzo - tel. 0435 99897  
gianpaoladm44@gmail.com  
CIN: IT025005C2J346V06D

**TARIN APARTMENTS**

Via Tarin 37 - Auronzo - tel. 331 4583650  
zandegiacomo04@gmail.com  
www.appartamentitarin.com  
CIN: IT025005B43UGV2H53

**VECELLIO PATIS GRACE**

Via Corte 2 - Auronzo - ph. 0435 39247 346  
2871084 - malgamisurina@libero.it  
CIN: IT025005C2X3YB7A03

**VECELLIO SEGATE MIRIAM**

Via Monti 26 - Auronzo - tel. 347 8930160  
svecellio@libero.it  
CIN: IT025005C2TXM7N9QI

**ZAGATO MATTEO**

Via Prof. Carlo Pais 8 - Auronzo  
Tel. 327 7717406 - zagorama@gmail.com  
CIN: IT025005C2GONFPZPW

**ZARA ELENA**

Via Roma 4 - Auronzo - tel. 0435 400390

338 661439 - elenazadra72@gmail.com  
CIN: IT025005C2U2ZKL6SW

**ZANDEGIACOMO OF LUGAN VALTER**

Via  
Corte 25 - Auronzo - tel. 347 1153276  
valteremarina@gmail.com  
www.auronzovacanze.com  
App. Tudaio CIN: IT025005C28SNRXP9A App.  
Lake View CIN: IT025005C256LVZKVZ

**ZANDEGIACOMO DE ZORZI ELIANA**

Via  
Roma 16 - Auronzo - tel. 348 3229047  
elizandegiacomo@gmail.com  
CIN: IT025005C28ZCU2V6Y

**ZANDEGIACOMO M. MARTA**

Via Tre Cime 7 - Auronzo - tel. 333 6906668  
martazandegiacomo@gmail.com  
CIN: IT025005C2X37K9DRV7

**ZANDEGIACOMO M. GIANCARLO**

Via Monti 20 - Auronzo - ph. 328 3337305  
giancarlo.zande@libero.it  
CIN: IT025005C2LOYYSX9

**ZANDEGIACOMO O. ANNA**

Via Treviso 4 - Auronzo - tel. 348 9811215  
armando.maroldo@gmail.com  
CIN: IT025005C2P34RR97C

**ZANDEGIACOMO O. ROSANNA (Daniela)**

Via Roma 13 - Auronzo - tel. 320 046 9165  
auronzostellaalpina@gmail.com  
CIN: IT025005B4976WMLPE

**ZANDEGIACOMO SEIDELUCIO LEA**

Via  
Monti 14 - Auronzo - tel. 329 1682638  
leazandegiacomo@alice.it  
leazandegiacomo63@gmail.com  
CIN: IT025005C2X39EF3XA

*Tourist Rental Info: <https://auronzomisurina.it/lista-strutture/#/alloggi> or scan the QR Code.*





*Situato in posizione appartata rispetto alla strada statale, ideale per chi vuole rilassarsi nel cuore delle Dolomiti, lontano dalla confusione. Ristrutturato di recente, camere con balcone e terrazza solarium.*

Via Da Rin Bettina 5/6

**VIGO DI CADORE (BL)**

0435 77061

+39 388 7346892

[www.hoteldamarco.it](http://www.hoteldamarco.it)

[hoteldamarco@gmail.com](mailto:hoteldamarco@gmail.com)

CIN: IT025065A125HP4LNW



# EDELWEISS MOUNTAIN GUIDE



LE GUIDE ALPINE DEL CADORE

## SUMMER

FERRATE  
ARRAMPICATA  
PROGRAMMA RAGAZZI  
TREKKING  
MTB  
ALTA MONTAGNA

## WINTER

SCI ALPINISMO  
FREERIDE  
CIASPE  
SAFARI FREERIDE  
CASCATE DI GHIACCIO  
SICUREZZA IN FUORIPISTA

Info e prenotazioni tel. 335 544 1050

# SERVIZI UTILI

## *Auronzo of Cadore*

### COMMON

Via Roma 24 - Auronzo - tel. 0435 400035  
[www.comune.auronzo.bl.it](http://www.comune.auronzo.bl.it)

### LOCAL POLICE

tel. 0435 400035 - [vigilant@comune.auronzo.bl.it](mailto:vigilant@comune.auronzo.bl.it)

### POST OFFICE

Via Vecellio 2 - Auronzo - tel. 0435 400067  
Misurina Office - tel. 0435 39047

### WEEKLY MARKET

c/o ice stadium parking lot,  
every Thursday morning

### HOSPITAL PRESIDIO

tel. 0435 402211

### SUEM

Emergency service tel. 118

### SERVICES AND OUTPATIENT CLINICS

For appointments: tel. 800 890500

### PEDIATRICS

Pieve di Cadore - tel. 0435 341246  
Baker Enrica 366 4517951

### DENTISTS

Dr. Baron Philip  
Via Roma 21 - tel. 0435 99259  
Dr. Manzoni Giovanni - Dr. Manzoni Anna  
Via Riva da Corte 2 - tel. 0435 99330

### AURONZO PRO LOCO

Via Roma 24 - tel. 335 490600  
[prolocoauronzo@prolocobellunesi.it](mailto:prolocoauronzo@prolocobellunesi.it)

### LIBRARY "L. RIZZARDI" Via Roma

24 - tel. 0435 99463  
[biblioteca@comune.auronzo.bl.it](mailto:biblioteca@comune.auronzo.bl.it)

### DOCTORS IN CHARGE

Dr. Giovanni Daniele  
Via Roma 10 Auronzo - tel. 0435 99077

Dr. Marco Agostini

c/o Auronzo Hospital - tel. 351 3430934  
[dott.marco.agostini@gmail.com](mailto:dott.marco.agostini@gmail.com)

### PHARMACY

Auronzo di Cadore Via Roma 19 - tel. 0435 9281  
fax 0435 400632 - [ente.coop@libero.it](mailto:ente.coop@libero.it)

NEW: PHARMACY OF SERVICES: at the Pharmacy it is possible to carry out directly in the pharmacy a series of tests to evaluate the state of health. Info: tel. 0435 9281 - clinic in Via Roma 13 (next to the pharmacy).

### VETERINARIAN

c/o health district - tel. 0437 940183

### CHURCHES

Parish of Villagrande Church of S. Giustina tel. 0435 9351 Parish of Villapiccola  
Church of S. Lucano tel. 0435 9354 Parish of Villanova  
Regina Pacis Church tel. 0435 9346  
Grotto of the Madonna  
Church of the Rest Home

### MUSHROOM COLLECTION

Residents are exempt from paying and collection is permitted every day. For non-residents, collection days are Tuesday, Saturday, Sunday and weekday holidays. Info: [www.centrocadore.bl.it/news/subjects-enabled-to-release-titles-for-the-collection-of-epigean-mushrooms](http://www.centrocadore.bl.it/news/subjects-enabled-to-release-titles-for-the-collection-of-epigean-mushrooms)

## ***Lozzo of Cadore***

### **COMMON**

Via Padre Marino 328 - tel. 0435 76023

### **PRO LOCO**

Piazza IV Novembre - tel. 320 3077923  
prolocoLozzocadore@gmail.com

### **MUNICIPAL LIBRARY**

Via Padre Marino - Palazzo Pellegrini  
tel. 0435 76314 - biblioteca.lozzo@libero.it

### **POST OFFICE**

Via Roma 127 - tel. 0435 76495

### **PHARMACY**

Lozzo di Cadore - via Roma 239  
tel. 0435 76052

### **GENERAL PRACTITIONERS**

Dr. Baldovin Giovanna  
Via Col Vidal - tel. 333 5436946

Dr. Marco Agostini  
3513430934  
dott.marco.agostini@gmail.com

### **CHURCHES**

#### **PARISH CHURCH**

tel. 0435 76032  
near Piazza IV Novembre

#### **CHURCH OF OUR LADY OF CIAREIDO**

(location Pian dei Buoi)

## ***Vigo of Cadore***

### **COMMON**

Piazza S. Orsola - tel. 0435 77002  
fax 0435 77822 - segr.vigo@cmcs.it

### **PRO LOCO**

(ground floor of the Library)  
in Via Cardinal Piazza n. 14  
tel. 0435 77058 - prolocovigo@gmail.com

## **POST OFFICE**

Piazza Orsola 8 - tel. 0435 77152

## **LIBRARIES**

Cadorina Historical Library  
Via Cardinal Piazza 14  
Contacts Noemi Nicolai  
bibliotecacadorina@libero.it

### **GENERAL PRACTITIONERS**

Dr. Vizzini Maria Grazia  
tel. 339 6869652

Dr. Badovin

tel. 333 5436946

### **PHARMACY**

Vigo di Cadore Piazza S. Orsola  
tel. 0435 77003

### **CHURCHES**

Church of San Martino  
Via Cardinal Piazza 18 Vigo  
tel. 0435 77006

Church of Sant'Antonio Abate  
Church of San Bernardino





## OTHER STORIES UNDER THE PEAKS START AGAIN

*The mountaineering culture review **AlTre Storie sotto le Cime** is back again in 2025, after the successful 2023 and 2024 editions. Conceived and brought to life by the Municipal Administration of Auronzo and based on an idea by the writer, historian and translator Luca Calvi, who is also the artistic director, the review aims to present important figures in mountaineering and culture linked to the world of the mountains at a national and international level.*

**THE JULY 11** The third edition will be inaugurated by a legendary figure of British and world mountaineering, Mick Fowler, who has won the prestigious Piolets d'Or award several times and has made numerous extremely difficult first ascents in virtually unexplored areas.

**THE JULY 18** it will be the turn of a figure who is now very well known on social media, in the press and on television, Marika Ciaccia, alias My Life in Trek, a reference figure among young and old for walks, excursions, long treks in the mountains and more.

**THE JULY 25** a great mountain narrator will be a guest, Stefano Ardito, probably the greatest Italian representative of journalism dedicated to the mountains and

to hiking author of countless books on history, current affairs, hiking guides, and in addition to this, of documentaries for TV and docufilms.

**THE AUGUST 1** Igor Koller, the greatest Slovakian climber of all time, will be in Auronzo. He has become a legend for a route he opened in 1981 with his climbing partner Jindro Sustr on the south face of the Marmolada, the Via Attraverso il Pesce. He will dedicate the evening to his fifty years of love with the Marmolada.

**THE AUGUST 8** the well-known mountaineer, journalist and writer from Turin Enrico Camanni, who will present his latest editorial work in Auronzo, a thriller with a new case set in the mountains. From fiction to reality the step will be short and Camanni will go from



literature to current events to tell in literary form his love for the mountains and mountaineering.

The **AUGUST 13** The guest will be a young but well-established journalist and writer from Vicenza, Pietro Lacasella, trained as an anthropologist, who for some years has been one of the voices with the greatest impact and invitation to discussion on environmental and social issues related to the world of the mountains.


The **AUGUST 22** we will still talk about great international mountaineering with a meeting with the very strong mountaineer and mountain guide from Padua Alessandro Baù, known for many years now for his Dolomite achievements but also active in the Alps and gradually up to Patagonia and beyond.

The **AUGUST 29** another special guest, the very well-known mountaineer and philanthropist from Mantua Fausto De Stefani, a great man who, after having climbed all fourteen of the Earth's eight-thousanders, dedicates himself to philanthropic activities including the construction and management of schools of various types and levels in Nepal and activities for "special" children at his home.

The **SEPTEMBER 3** an emerging figure in the field of mountaineering, coming from the province of Varese but with clearly

minds tied to Trinacria, Tommaso Sebastiano Lamantia, author in 2024 of a successful ascent of K2. He will give us the vision of a docu-film dedicated to him and his K2.

To close the review, **SEPTEMBER 12**, a couple of Venetian mountaineers who, having abandoned their permanent jobs, became Alpine Guides and now live between Italy and Chamonix where they practice their profession, Silvia Loreggian and Stefano Ragazzo. Last summer, while Silvia suffered the continuous misfortunes of the expedition to K2, Stefano instead succeeded in the feat of the first solo ascent of Eternal Flame on the south face of the Nameless Tower (6251 m). The film *Eternal Solo*, directed by Andrea Cossu and produced by Grivel, will be shown.





# FROM THE CELTIC FESTIVAL TO THE DESMONTEADA

Festivals and concerts, music, street artists and baby dance, white nights and sports competitions.

*A rich calendar of events makes it unique Auronzo's summer 2025. Thanks to the collaboration between the Pro Loco of Auronzo and the bodies responsible for the activities, in fact, they are many events take place from May to October. From traditional festivals, fairs and white nights, to the Celtic festival and the Desmonteada, through concerts and baby dances for children, cultural events and sports competitions. A summer to be fully experienced among the Belluno Dolomites, a UNESCO World Heritage Site.*

## CELTIC FESTIVAL

### AND MUSIC UNDER THE BELL TOWER

There are many dates to mark thanks to the rich calendar of events of the Pro Loco of Auronzo for summer 2025. It starts on May 31st and the June 1st and 2nd with the Trumusio Celtic Fest, a festival of Celtic tradition, with music, crafts, dancing, workshops, archery, traditional rites and a food and wine stand. The July 26th and 27th it's the turn of the traditional

**Festival of San Lughan** with typical dishes, traditional games, music with the "Me & Tea - Music" and the group "Mely & the moodies" and the traditional lottery cannot be missed. **On August 10th, Piazza Santa Giustina will come alive with a concert.** The program continues with other events that will accompany you throughout the summer. From **White Nights, June 28, July 12, August 9 and 30.**



The protagonists of the summer weekends will be the **cultural events**, including presentations of books on the mountain, **painting and sculpture symposium from 2 to 6 September**.

In mid-August you can't miss the traditional Wood Party, a picnic in the middle of the woods,



organized by the Auronzo Volunteer Fire Brigade.

**Historical conferences with Musizza on August 4th, 9.00 pm, council chamber:** **"VITTORIO SOMENZI, 007 ON A MISSION IN AURONZO AND SURROUNDING AREA"** The little-known story of a Mantuan scientist, an OSS agent (*Office of Strategic Services, USA*) parachuted in the spring of 1945 in the Belluno area to help the partisans and protagonist of important actions in Auronzo, Cortina and Braies; and **August 18th, hours**



9.00 pm, council chamber: **"DON ROMOLO TRESINO, CHAPLAIN PHOTOGRAPHER IN VAL D'ANSIEI"** An exceptional collection of photographs taken during the Great War in Auronzo by a young priest from Roverchiaretta, a chaplain in the health services, has been rediscovered in the province of Verona. They immortalize suggestive glimpses of a town that no longer exists.

## THE COWS ARRIVE IN THE COUNTRY

Summer is over, in the heart of autumn there is another event that animates the centre of Auronzo, curated by "*Fei and Desfei*", a real one **party for locals and tourists**.

We are talking about the eleventh edition of "**Gnoche in Festa and Desmonteada**", which will be held on **October 4th and 5th 2025**.

The cows, after spending the summer in the high-altitude pastures, free and happy, return to the valley to face the winter in the shelter of the stable.

There **descent**, which in dialect becomes "**desmonteada**", represents a solemn day for the breeders who **dress up their pets for the party** with special decorations and ornaments, colored bows and ribbons, flowers and embroidered collars. The occasion is perfect to celebrate with music and markets, parades in traditional costumes, old-fashioned games and a food stand to taste typical dishes.

Among these in particular the **gnocchi all'au-**

dialect the "gno-  
icy dumplings  
you seasoned with  
melted cheese and ricotta  
icata.







# INTERNATIONAL CANOE SPRINT AND PARACANOE EVENT

June 20•21•22, 2025

## WALKS AMONG THE REFUGES, SKYRUNNER AND TRAIL RUNNING

Summer is also full of opportunities for sports enthusiasts. Among the most anticipated events: the **International Canoe Sprint and Paracanoe Event** which is held by **June 20-21-22, 2025** in Lake Santa Caterina in Auronzo.





<https://lavaredo.utmb.world/it>



**LAVAREDO** ULTRA  
TRAIL

BY **UTMB®**

# VAL MARZON: BEATING HEART OF LAVAREDO 80K

## 28.06.2025

06.15-Lavaredo 80K athletes meeting and bag delivery-Val Marzon/Auronzo

07.00-Lavaredo 80K start-Val Marzon/Auronzo

This year, the Lavaredo 80K will start in Val Marzon, a valley near Auronzo di Cadore ending at the Tre Cime di Lavaredo.

The athletes will face a challenge already in the first 10 km, which will offer a spectacular view of the Tre Cime, or a challenge in the authentic wild nature of the Dolomites, giving participants an unforgettable experience.





**August 3, 2025** the 52nd edition of the “Camignada poi siè refuge” is taking place, a 30 km mountain race organised by the CAI Auronzo which involves six refuges: Auronzo, Lavaredo, Locatelli, Comici, Carducci and Pian di Cengia.

The event, born in 1973, recalls **thousands of people** coming from all over Italy and abroad, professionals but also enthusiasts who take advantage of the walk to enjoy the landscapes of the Belluno Dolomites.

**CAMIGNADA**  
poi siè refuge

[www.caiauronzo.it](http://www.caiauronzo.it)





## TRE CIME EXPERIENCE

Also unmissable **Three Peaks Experience**, a series of events that celebrate, through sport, the unique beauty of the Dolomites and in particular of their symbol: the Tre Cime di Lavaredo. Among the sporting events, the **July 27, 2025** it takes place on **Luca Molin Trophy**, a 6km race open to all ages, along the shores of Lake Misurina.

The **September 13th** it's the turn of the **Devil Vertical Sprint**, an uphill race along the route of the former Torre del Diavolo ski lift, up to the foot of the majestic Cadini di Misurina.

The **September 14, 2025** There are even 3 sporting events: **Cadini Ski Race**, a succession of technical climbs and descents for a total of 20 km and 1600 metres of altitude difference; **Misurina Lake Run**, a skyrunner accessible to everyone, 10 km long and with a 400 metre difference in altitude; **Misurina Sky Marathon**, a high-altitude trail running of 42 km and 3000 metres of altitude difference, naturally for professionals.

[WWW.CADINIPROMOTION.IT](http://WWW.CADINIPROMOTION.IT)







