

ENGLISH



FIRMAMENT OF THE SKI SLOPES

in the province
of Belluno



DOLOMITI
THE MOUNTAINS OF VENICE



SUMMARY

03.**Ski Area Cortina** 06.Ski Area Tofana / Ski Area Lagazuoi
— 5 Torri — Giau 07.Ski Area Faloria Cristallo 08.Ski Area
Misurina / Ski Area Auronzo di Cadore 09.Ski Area San
Vito di Cadore 11.**Ski Area Arabba Marmolada** 14.Arabba
15.Marmolada 17.**Ski Area Tre Cime Dolomiti** 20.Ski Area
Val Comelico 23.**Ski Area Civetta** 26.Alleghe / Val di Zoldo
27.Selva di Cadore / Palafavera 29.**Ski Area San Pellegrino**
32.Falcade 33.San Pellegrino / Passo Valles 35.**Nevegàl**
36.**Monte Avena** 39.**Forcella Aurine**

Skiing is a dance
is the mountain
is your partner.

— Unknown

Consorzio DMO Dolomiti
c/o Provincia di Belluno

Telefono
+ 39 0437 959247

E-Mail
mail@infodolomiti.it


www.infodolomiti.it



CORTINA SKI AREA

Five rings and world emotions

It's one of the most appreciated and renowned ski resort of the world thanks to the variety and expanse of its ski slopes, that twist and turn through the UNESCO World Heritage Dolomites. Skiing here means having the opportunity to cover 120 km of slopes divided in different ski areas that depend on the Cortina Ski Area and that are all connected thanks to an efficient shuttle bus service. Many professional skiers from all over the world choose Cortina as the destination for their training and during the season it's easy to meet them. A dream destination that can satisfy everyone's needs.



CURIOSITY

The exciting finish line of the Toblach/Cortina Granfondo, an international cross-country skiing marathon race, has a long history: it has been taking place since 1977 and it's the second greatest Granfondo in Italy. It's a sporting and cultural event that involves two geographically and historically connected Dolomite communities.

NOT TO BE MISSED

In 2026 Cortina will host again the Olympic Games, after 70 years from the famous Winter Games that in 1956 named the city as the Queen of the winter sports. Moreover, in 2021 Cortina will be the proud city that will host the Alpine Ski World Cup.



www.infodolomiti.it



sky map

**DOLOMITI
SUPERSKI**






TOFANA SKI AREA

Skiing on the athletes' ski slopes

The Tofane are the place where the 2021 World Cup and the 2026 Milan Cortina Olympic Games will be hosted, with its beloved ski slopes:

- The Olympia, with the spectacular Schuss.
 - The recently renewed Col Drusciè A and B ski slopes, where slalom and Team Event take place.
 - The Vertigo, redesigned for jet-men.
- It offers grooves and the Forcella Rossa to the experts, where the All Black skiers face to collect the greatest number of descents. Those who don't love steep slopes can have fun in the Pocol and Socrepes areas. Not to be missed: the new Freccia del Cielo (Sky Arrow) gondola lift, with automatic coupling and 47 vehicles with 10 places and a halfway station in Colfiere. Length: 2168 m, difference in altitude: 556 m. Gourmet break: Masi Wine Bar, Col Drusciè Restaurant, Capanna Ra Valles, Chalet Tofana.



LAGAZUOI — 5 TORRI — GIAU SKI AREA

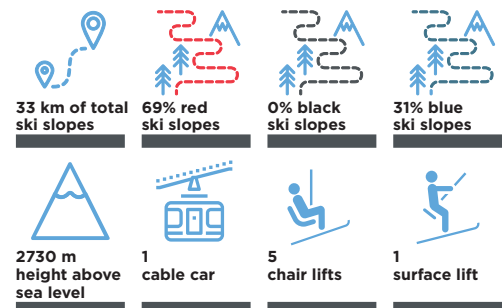
Paradise on skis

We are in the Dolomites' heart, in a real chest of biodiversity. Must-tries:

- The Armentarola: the longest ski slope of the Dolomites, that climbs down along the Fanes valley, through rocks and ice waterfalls.
- The World War tour: 80 km skiing through history, through the Giau pass, Badia Valley, Arabba, Alleghe, Col di Lana.
- The Super8 Ski Tour, an 8 circuit with views on the most beautiful peaks.
- The Lacedelli new ski slope.

Not to be missed: a visit to the Lagazuoi Expo, a night in the star light room of the Col Gallina, a bath in the Botte pool with views on the Cinque Torri.

Gourmet break in the mountain huts: Averau, Scaiattoli, Lagazuoi, Col Gallina.



FALORIA CRISTALLO SKI AREA

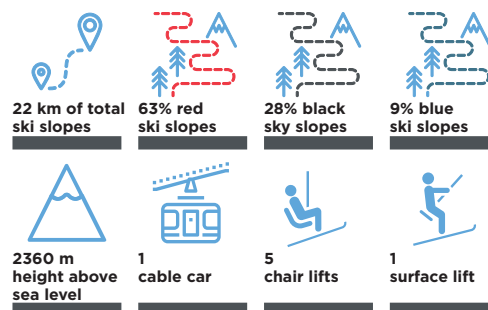
A film ski area

They are the facilities that “stay up late”: from late November until the first days of May snow is guaranteed. The cable car starts from Cortina city centre and climbs rapidly up, showing the beauty of the basin with the Cristallo, the Punta Nera and the Cadini of Misurina. With its technical ski slopes, of which five are black, and its areas for beginners, it is one of the most fascinating ski areas.

Not to be missed:

- The Vitelli ski slope, dedicated to slow skiing, with break areas to enjoy the views.
- The brand new Scoiattolo (squirrel) black ski slope, that recalls the symbol of Cortina and the agility of this small animal, as that of the skiers who test themselves on this circuit.

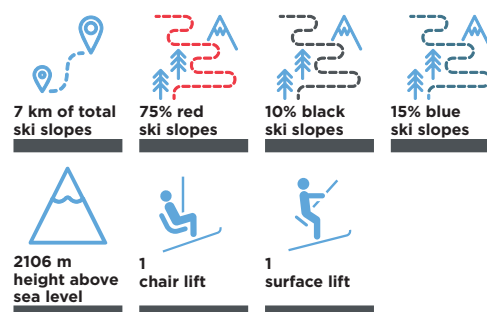
Gourmet break and wellness: Faloria mountain hut. From its terrace it is possible to enjoy an amazing view. By reservation, wellness area with sauna and jacuzzi.



MISURINA SKI AREA

Skiing on the Pearl of the Dolomites

The beauty of Misurina is its view that goes from the Cristallo to the Sorapiss and from the Cadini to the Tre Cime di Lavaredo, symbol of the UNESCO World Heritage Dolomites. The southern exposure of the ski slopes and the altitude – from 1756 m to 2106 m of the Col de Varda mountain hut – allow to ski under the sun from December to Easter. Particularly suitable for families, with the Loita school camp, it offers also technical tracks as the “Pala dei Francesi”, used before the Innsbruck Olympic Games by the French team, from which the name comes. The chairlift allows to reach, also without skis, the Città di Carpi mountain hut and the Malga Maraia (alpine farmstead). Not to be missed: a visit to the locations where films and music videos were shot. Gourmet break: Col de Varda mountain hut.




AURONZO DI CADORE SKI AREA

The Cadore and Tre Cime Ski Area

Monte Agudo ski area, just two km from Auronzo city centre, is the Tre Cime ski area, with ski slopes that twist and turn along 13 km. You can find there a school camp with a baby surface lift and a magic carpet for children, four red ski slopes and one black, connected by an automatic coupled quad chairlift and by a two-seat chairlift. This ski area offers a whole experience for skiers, snowboarders, both beginners and experts. Not far away, in the Somadida nature reserve, there are tracks for cross-country skiing. Not to be missed: the longest Fun Bob of the world and the Tre Cime Adventure Park.

The food offer is wide and very varied and includes ski bars, restaurants and mountain huts. The rental shop at the starting point of the ski slopes is complete and always equipped with new goods. Gourmet break: Auronzo mountain hut.

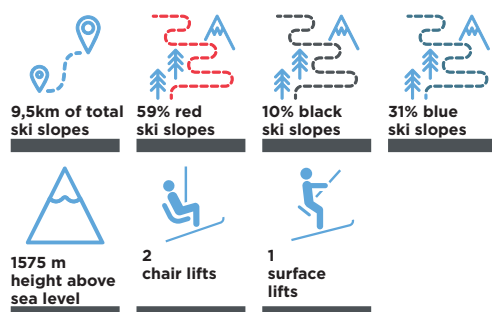


SAN VITO SKI AREA

Families on the snow

San Vito ski area, a paradise for families, owes its peculiarity to the panoramic and always sunny position. It's not by chance that its symbol is the sun and it offers neat ski slopes and comfortable mountain huts and lodges. Also, the access to the facilities is family-friendly, thanks to its new and efficient car parks. Suitable for those who love skiing in peace and in contact with nature, it offers the NeveSole Park for children, where you can find a School Camp with two magic carpets, a playground with sledges and rubber dinghies and an area dedicated to entertainment and fun with inflatable games. The NeveSole Kinderheim completes the offer: a snow kindergarten in a comfortable chalet, where they organise activities for the youngest.

Gourmet break: Sun Bar lodge, Scoter mountain hut, Donariè lodge.

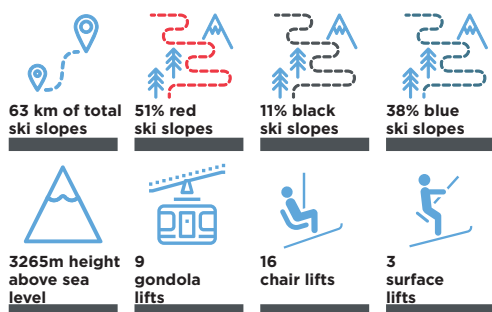




ARABBA MARMOLADA SKI AREA

...with the skis until the sky

The Arabba – Marmolada ski area is the highest ski area of the Dolomites in Belluno, where from 1400 m in the valley you can reach 3265 m of the Punta Rocca panoramic terrace. The great variety of the ski slopes will give you unique and exciting emotions in a continuously different and panoramic landscape, from the limestone of the Marmolada to the dolostone of the Sella. The pride and joy of this area is the Bellunese ski slope that is the longest ski slope in the Dolomites with 12 km, together with the highly feared Fodoma black ski slope. 63 km in total with 27 latest generation facilities in a ski area that is also the access point to the ski tour of the Sellaronda: an experience always with skis among the four valleys in the surrounding area, a real tour to discover the Dolomites, recognized World Heritage by UNESCO.



www.infodolomiti.it



sky map

**DOLOMITI
SUPERSKI** 



CURIOSITY

In Arabba there is the ARPAV (Veneto Region Environmental Protection Agency) Avalanche Centre, that has among its main goals to inform people and Civil Protection about snow conditions, snow cover stability and danger of avalanches, through continuous monitoring and snow weather forecast for the entire mountain territory of the Veneto Region. Simultaneously it carries out studies and collaborates with different organizations, among which there is also the CNR (National Research Council) for research projects about snow, avalanches, alpine meteorology, climatology and cryology.

NOT TO BE MISSED

The Sottoguda village, one of the “Most beautiful villages in Italy” since 2016, is a small jewel of country architecture and handicraft. It's precious thanks to its inhabitants' specific care and to the centuries-old wrought iron and woodworking tradition.





ARABBA

The Place to Ski

Nestling on the slopes of the Sella Group, among the Campolongo Pass, the Pordoi Pass and Porta Vescovo, there is the Arabba ski area, that, thanks to its central position, boasts the direct access to the Marmolada, the Sellaronda and the World War ski tour, becoming in this way the reference point for the alpine ski lovers. Every descent will be different, passing from gentle slopes to fast-paced black ski slopes, giving the opportunity both to the beginners and to the experts to test themselves in some descent in front of the most amazing peaks of the Dolomites. Between a turn and the other you can find the comfortable alpine-style mountain huts, the right break to recharge yourself with a nice ladin meal, with simple and genuine tastes.

NOT TO BE MISSED

The best skiers know it well when talking about difference in altitude, declivity and technique. We're referring to the real black ski slope within the Sella Group: the Fodoma. It was defined as the most "beautiful" from a technical point of view, both in terms of declivity and in terms of skills and physical abilities of the skiers. The Fodoma represents a challenge to the limits of extreme skiing, with 2740 m of length, 804 m of difference in altitude and 55% of maximum declivity.



MARMOLADA

Move to the top

Marmolada ski areas start from Malga Ciapèla and reach Punta Rocca, where you can enjoy an amazing view that lets the imagination fly through the most beautiful and impressive peaks of the Dolomites. The “Bellunese” ski slope, that descends to the valley for 12 km and almost 1800 m of difference in altitude, guarantees the right dose of adrenaline and emotions. The area is connected to Arabba through the Padon, that you can reach with a comfortable quad chairlift that flies over the Fedaia Pass until reaching 2400 m of altitude. The Marmolada ski area is also the starting point for the ski tours on the Sellaronda and the World War Tour, wonderful circuits that you can travel almost completely skiing through fairy-tale landscapes and places that are rich in history.

To enrich the offer for skiers there is at the Serauta cable car station the First World War highest museum in Europe, that has free entry: a path to discover the lives of both Italian and Austro- Hungarian soldiers, on the Marmolada hard front.

NOT TO BE MISSED

Directly on the war places of the first world war, the World War Marmolada Museum is at 3000 m, placed at the second floor of the Serauta cable car station, and it's a place full of memories, where you can retrace the life of Italian and Austro-hungarian soldiers, that here fought.

From the uniform wardrobes to the soldiers' huts, from the ice city to the drawers full of letters, to the weapon section; a path that was renewed in 2015, that takes the visitor to discover an important piece of the Marmolada history and that can finish in summer with the visit to the Serauta Holy Monumental Area galleries.






TRE CIME DOLOMITI SKI AREA

Your moments on skis

115 km of ski slopes, five connected mountains and 300 sunny days per year. A modern ski area in the Dolomites, where skiing is still the focus of the attention and where the time to spend with family and friends, surrounded by an impressive nature, has its value.



CURIOSITY

Local traditions are told in the Comelico alpine and ladin culture Museum in Padola. A tradition that you can enjoy still today is the Comelico Superiore Carnival, ancient popular ritual that has as protagonists two masks who lead the parade: the “Lachè” and the “Matazin”, primped with characteristic hats and dresses, that you can see at the Carnival section of the Algdnei Museum in Dosoleto.



www.infodolomiti.it



sky map

**DOLOMITI
SUPERSKI** 

NOT TO BE MISSED

Great Tour of the Peaks: the circuit, that connects the Val Comelico ski area and Versciaco, through 34 km of ski slopes and 5600 m of difference in altitude, is a ski tour, in some parts connected by shuttle buses. It's the ideal tour to live the incredible environment of the Dolomites.



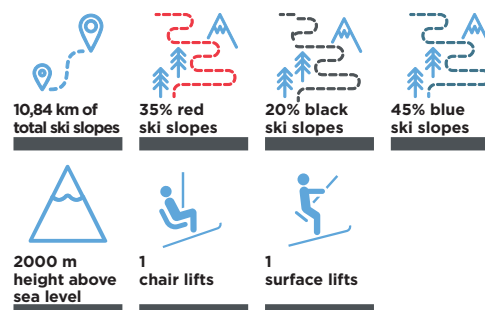


VAL COMELICO SKI AREA

Skiing on the UNESCO World Heritage Dolomites

The Val Comelico ski area is part of the Tre Cime Dolomiti ski area, that, with more than 115 km of ski slopes, is one of the most important carousels of the Dolomites. The ski slopes, that from Padola reach 2000 m of altitude in Col d'la Tenda, are the starting point of the evocative "Parco naturale UNESCO Dolomiti" (Dolomites UNESCO natural park) tour. It's an amazing experience while skiing to discover the Dolomites in Sesto and in the Comelico Valley.

You can enjoy views of incomparable beauty: from the Croda da Campo to Cima Bagni, from Popèra Mount to Cima Undici and Croda Rossa, with the amazing Tre Cime di Lavaredo, the Cima Dodici and the Tre Scarperi, until the Rocca dei Baranci. This ski area offers also a School Camp that you can find at the starting point of the ski slopes, dedicated to the less experienced skiers. Padola ski slopes are connected to the other parts with a shuttle bus service that cross the Monte Croce Comelico Pass.








CIVETTA SKI AREA

Alpine, idyllic, stunning!

This ski area was inaugurated in 1982 and since then all the ski areas that were included in the Civetta ski area (Civetta, Alleghe, Selva di Cadore, Val di Zoldo, Palafavera) have been connected: so skiers have different ways to have fun, skiing in many different ski slopes, immersed in breath-taking landscapes. The ski area has many things to offer, also for beginners and for families; but you can find also unique opportunities for experienced skiers and snowboarders, who can ski on black slopes after sundown, thanks to its modern lightning installation.



www.infodolomiti.it



sky map

**DOLOMITI
SUPERSKI** 

CURIOSITY

The Zoldo Valley is known all over the world as the ice-cream makers' Valley because just from this area, at the end of the 19th century, hundreds of expert ice-cream masters left, spreading the ice cream culture for the first time, first in the areas near the borders and then all over the world. The mastery of the ice-cream makers from Zoldo and Cadore, their dedication to work and the genuine food were the success ingredients that led ice cream to become one of the most appreciated traditional products of the Italian pastry in the world.

NOT TO BE MISSED

The Gran Zuita, historical circuit that winds along three ski slopes that can be descended from the highest point of the ski area, 2082 m in Col Fioret, until the lowest point, 1000 m of the lake in Alleghe. The ski slope is 7 km long and gives amazing views.V






ALLEGHE


Your pass for the Dolomites

Alleghe is one of the best access points to the Dolomites' wonderful landscapes. The view on the famous north-western side of the Civetta mount, the modern ski lift facilities, a various offer, events and activities for children, youngsters and athletes will seduce you. A world of emotions to experience the real mountain in every period of the year, as for example the "Gran Zuita", a ski slope that can lead you downhill for 7 km, from the highest to the lowest point of the Civetta ski area. Alleghe offers also numerous activities and facilities for children, as Ally Farm, a family park in Piani di Pezzè, Alleghe Boardercross on the Pelmo ski slope and the Baby Central Park, a snow park dedicated to kids and youngsters on the Mariaz ski slope.

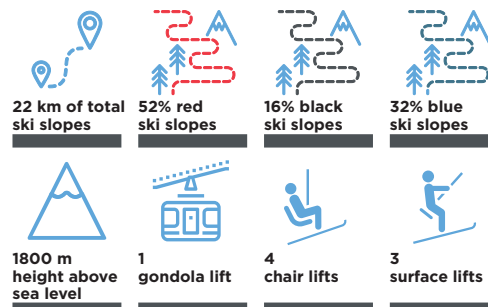


VAL DI ZOLDO

Whenever you want




The Zoldo Valley is a place where to have fun both for children and for expert skiers. There are two structures dedicated to children: the Parco Bambini (Kid Park) in Pian del Crep and the Ice Village near the Palma Area: the last one includes a school camp, a section with slides and springboards and a slope for bobsleigh and snow tubes. One of the most famous ski slopes in Zoldo is the black slope Foppe, that was used for World Cup races years ago: from Crep in Pecol you climb down on a steep and adrenaline-filled slope for one and a half kilometre. This slope and the next, Cristelin ski slope, have lighting installation, to enjoy their beauty also in the magic atmosphere of the night.



SELVA DI CADORE

Your dream holiday

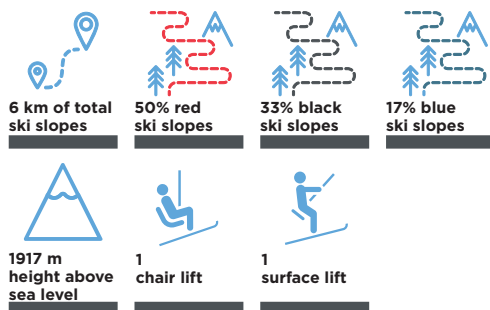
Selva di Cadore is a town in the Fiorentina Valley in the High Agordino. There are many ski slopes, with different technical levels, suitable both for beginners and for the experts. The ideal ski slope for children and beginners is in Santa Fosca, where there is a School Camp provided with a blue slope with surface lift and a sleigh slope, the ideal place for families with children. Starting from Pescul you can find facilities for ski slopes of different levels, that climb up until Cima Fertazza: here there is a new black ski slope where you can enjoy the view of the Marmolada, the Pelmo and the Civetta.



PALAFavera

The access to the heart of the Civetta Ski Area

Palafavera is between Pecol and the Staulanza Pass and thanks to the ski lift facilities it's possible to reach Col di Dof. In this area, climbing up with the chairlift, you can enjoy the wonderful surrounding view: on the right you can see the Pelmo while on the left you can admire the Civetta. Palafavera has an important connecting role because is a passage area and it's convenient for transfers from the Zoldo area to the Alleghe area. Moreover, here you can ski on the 2000 Black Slope, one of the most exciting and spectacular descends of the entire ski area.






SAN PELLEGRINO SKI AREA

Skiing with the champions

The San pellegrino Ski Area is part of the Alpe Lusia / San Pellegrino ski area with 100 km of wide and well-tracked ski slopes, that twist and turn in Veneto and Trentino. A real paradise for winter sports that includes the San Pellegrino Pass and Falcade, the Valles Pass, the Mount Lusia and Moena. Honoured with the Piste Azzurre (Blue Ski Slopes) mark, this area hosts the training sessions of the Italian Alpine Ski National Team. In the San Pellegrino Ski Area, you can ski on some panoramic ski tours and climb down on tracks of various length and difficulty, connected by modern facilities.



www.infodolomiti.it



sky map

DOLOMITI SUPERSKI

CURIOSITY

For two years, the “la VolatA” descent has been a slope for downhill ski races during the Women European Cup and the Alpine Ski Juniors World Cup. A circuit that gives strong emotions to expert skiers: the “la VolatA” is a black ski slope that twists and turns for 2400 m with a difference in altitude of 613 m and walls with a 50% grade.

NOT TO BE MISSED

From December 2019, the San Pellegrino Ski Area has one of the most panoramic mountain huts of the Dolomites. On the extraordinary natural terrace of the Col Margherita, at 2514 m of altitude, there is InAlto: a place with wide panoramic windows that is the ideal place where to fill your eyes with amazing views, from the southern side of the Marmolada to the Pelmo, from the majesty of the Civetta to the Pale di San Martino. A paradise available to everyone, thanks to the Col Margherita cable car that easily reaches the peak in complete safety.

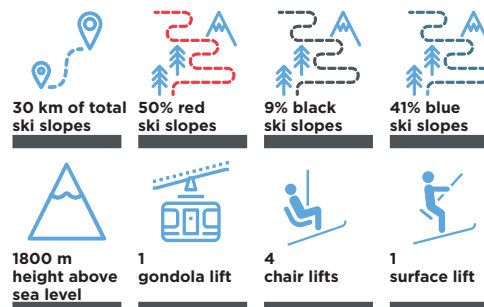




FALCADE

Between nature and art


Falcade is a pretty town, framed by the impressive rock sides of the Focobon, in the amazing Val del Biois. It's the arriving point of the Innamorati (Lovers) ski slope and here you can find the Centro Fondo Pietro Scola, where it's possible to ski after sundown. Your eyes will be caught by the typical "tabià" and you should visit the museum of the sculptor Augusto Murer. Falcade is the ideal destination also for the baby skiers: the school camp Le Buse, that you can reach with the gondola lift, offers a surface lift, a long magic carpet and a wide area dedicated to the first steps. From Falcade, climbing up with the gondola lift to Le Buse, you can find the Giardino delle Formiche (Ants' Garden), a thematic trail at almost 2000 m of altitude that leads to the Bosco degli Artisti (Artists' Wood), open exposition of works.



SAN PELLEGRINO

A paradise for everyone

The San Pellegrino ski area, that is framed by some of the most fascinating peaks of the Dolomites, is the ideal destination for each kind of skier. Those who love speed can enjoy the La VolatA ski slope, but also the beautiful and panoramic red Monzoni, Col Margherita and Col Margherita – Lago Cavia ski slopes. The Innamorati (Lovers) ski slope twists and turns for 11 km, from the natural terrace of the Col Margherita at 2514 m of altitude until the 1100 m of Falcade. The BigAirBag of the SanPe Snowpark is a paradise for snowboard lovers. Children and beginners can approach the ski world in the two school camps with magic carpets and easy surface lifts, placed in the villages Chiesetta (Blanco Baby Park) and Costabella.



VALLES PASS

A charm during all year

Placed within the Lusia / San Pellegrino Ski Area, the Valles Pass connects Falcade to Primiero and the Fiemme Valley, in the Trentino region. Placed at 2023 m of altitude, this alpine pass attracts mountain lovers in every season. During winter the charming Innamorati (lovers) ski slope pass through it, twisting and turning for 11 km framed by pleasant peaks and larch woods, scattered with typical wooden lodges. During summer the Valles Pass is the ideal starting point to reach various mountain huts and destinations like the Pale di San Martino.

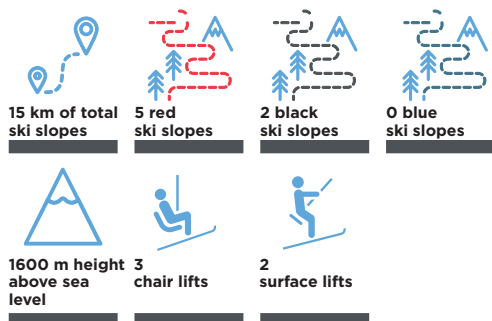




NEVEGÀL

The terrace on the Dolomites

The Nevegàl plateau is on the northern side of the Col Visentin Group, that includes, besides the Col Visentin, the Col Toront and the Col Faverghera. This ski area offers an interesting and varied tourist offer: the blue ski slope at the bottom is connected to a School Camp dedicated to those who approach this sport for the first time, while two black ski slopes are available for the experts. One of the most famous ski slopes is the Coca, with the last section, the Coca Bassa (Low Coca), provided by an efficient lighting system that gives the opportunity to ski also after sundown.



CURIOSITY

For alpine ski lovers there are three tracks that, from the starting point of the ski lift facilities, reach 1763 m of the Visentin mountain hut.

NOT TO BE MISSED

Stopping on the Nevegàl plateau after sunset is an experience that deserves to be done. From the highest point that the chairlift reaches you can enjoy a wide view on the entire Valbelluna, while skiing for the last descent of the day, accompanied by the red light of the sunset, always gives strong emotions.



www.infodolomiti.it

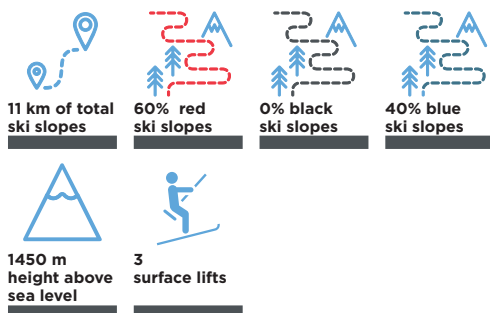


sky map

MONTE AVENA

The sight on the World Heritage Vette Feltrine


The Monte Avena is placed in a panoramic area within the Feltre valley. The ski area offers 11 km of wide ski slopes and has artificial snow-making machines that always guarantee perfect skiing conditions. The access point is in the Le Buse place. This ski area is perfect for families, as it's welcoming and able to combine skiing to nature peace. The ski slopes are characterized by uniform grade level suitable both for children and for most demanding skiers who can descend on ski slopes that are tested for regional races. Near the School Camp there are two baby ski slopes where children and beginners can experience their first descents.



www.infodolomiti.it



sky map



CURIOSITY

The Monte Avena is known with the name “Osservatorio delle Dolomiti Bellunesi” (Belluno Dolomite Observatory), thanks to the magnificent view that you can enjoy from its rounded peak. Near the ski area there is the factory of the Birreria Pedavena, the greatest brewery in Italy that boasts excellence products. Here the brew-masters have passed on the secrets of the brew production for more than one century: a visit is mandatory!

NOT TO BE MISSED

The panoramic flight with the paraglider. Monte Avena is the ideal starting point for paraglider and hand glider lovers thanks to the favourable air streams and the breath-taking view, that you can enjoy while flying in all safety, because you'll be with expert instructors.

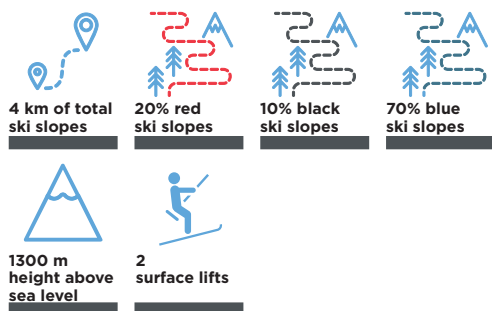




FORCELLA AURINE

Dolo - mythical view

This is a small village near the Voltago Agordino and Gosaldo municipalities, placed in front of the impressive Monte Agner and placed on the slopes of the Monte Gardelon, at the foot of the ranges of the Pale di San Martino and of the Croda Granda. It's the ideal place for those who love skiing in peace in the middle of nature: it's the ideal place for families and children, who can learn the first ski abilities in the School Camp, but also for those who are training for races, thanks to the existence of one black ski slope and one red. All the ski slopes have artificial snow-making machines, suitable for alpine ski and snowboard lovers.



CURIOSITY

The Forcella Aurine ski area was founded in 1965 by Marcello and Valerio De Dorigo. Marcello was a famous cross-country ski athlete during the period 1956 - 1964: he won eight Italian medals and was the first athlete in the world who could win the cross-country skiers from the Nordic countries.

NOT TO BE MISSED

On the Bepi ski slope, tested for National Slalom Races of all categories, you can ski also after sundown, thanks to a lighting installation that was created in 1994.



www.infodolomiti.it



sky map



HOW TO GET THERE

TRAIN

The two railways that get to Belluno are Venezia Santa Lucia - Belluno - Calalzo di Cadore P.C.C. and Padova Centrale - Feltre - Calalzo di Cadore P.C.C.

CAR

Venezia —Belluno exit Belluno and Pian di Vedoia

PLANE

The nearest airports are Venezia "Marco Polo" (95 km), Treviso "Antonio Canova" (75 Km), Verona "Valerio Catullo" (175 km), Trieste "Ronchi dei Legionari" (155 km), Milano "Malpensa" (360 km)

BOAT

Regional Port of Venice (110 km)



Consorzio DMO Dolomiti

c/o Provincia di Belluno
Via Sant'Andrea 5
32100 Belluno (BL)
T + 39 0437 959247
mail@infodolomiti.it
consorziodmodolomiti@pec.it

Credits**Graphic Concept**

mapostudio.com

Print

Castaldi Grafica

Texts

Ketty Roman e Micaela Bordignon
per Zerokilled
Provincia di Belluno — Consorzio DMO
Dolomiti

Pictures

Archivo Cortina Marketing —
Diego Gaspari Bandion cover, II and III
cover
Archivo Cortina Marketing — pages 2,
4, 5, 6, 8, 9
Archivo Cortina Marketing —
Paola Dandrea pages 3, 7 Marmolada
Move to the top — pages 12, 13
Archivo Arabba Fodom Turismo —
pages 10, 11, 14, 15
Archivo Val Comelico — pages 16, 17,
20, 21
Archivo Civetta — pages 22, 23, 24, 25,
26, 27
Archivo San Pellegrino — pages 29, 38
Paolo Prosperi — pages 32
Solo Nieve/Jesús Andrés Fernández —
pages 30, 31
Archivo DMO Dolomiti — pages 18, 19,
28, 33
Scuola Sci Nevegal — pages 34, 35
Sergio Innocente — page 36
Marmolada Move to the top — page 37
Archivo Forcella Aurine — pages 38, 39

www.infodolomiti.it



Veneto
The Land of Venice
www.veneto.eu



**PROVINCIA DI
BELLUNO**



DOLOMITI
DOLOMITES
DOLOMITUS
FONDAZIONE **unesco**
SOCIO
FONDATORE



**FONDO
COMUNI
CONFINANTI**

